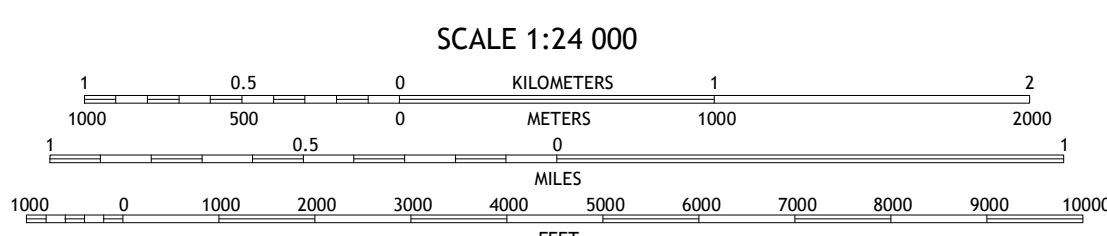

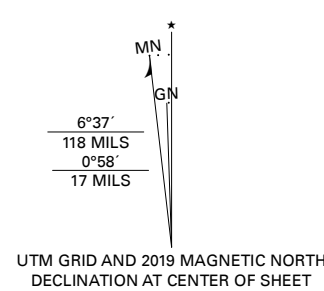




Produced by the United States Geological Survey

North American Datum of 1983 (NAD83) World Geodetic System of 1984 (WGS84). Projection and 1 000-meter grid: Universal Transverse Mercator, Zone 17S. This map is not a legal document. Boundaries may be generalized for this map scale. Private lands within government reservations may not be shown. Obtain permission before entering private lands.

Images: .....NAIP, April 2015 - November 2016  
Roads: .....U.S. Census Bureau, 2016  
Roads within US Forest Service Lands: .....FSTopo Data with limited Forest Service updates, 2012 - 2016  
Names: .....GNIS, 1980 - 2019  
Hydrography: .....National Hydrography Dataset, 2003 - 2019  
Contours: .....National Elevation Dataset, 2008  
Boundaries: .....Multiple sources; see metadata file 2017 - 2018  
Wetlands: .....FWS National Wetlands Inventory 1984 - 1994



CONTOUR INTERVAL 40 FEET NORTH AMERICAN VERTICAL DATUM OF 1988

This map was produced to conform with the National Geospatial Program US Topo Product Standard, 2011. A metadata file associated with this product is draft version 0.6.18



QUADRANGLE LOCATION

ADJOINING QUADRANGLES

1	2	3
4	5	6
7	8	

- 1 Shining Rock
- 2 Pisgah Forest
- 3 Horse Shoe
- 4 Rosman
- 5 Standingstone Mountain
- 6 Eaststeele Gap
- 7 Table Rock
- 8 Cleveland

ROAD CLASSIFICATION

Expressway	Local Connector
Secondary Hwy	Local Road
Ramp	4WD
Interstate Route	US Route
FS Primary Route	FS Passenger Route
	FS High Clearance Route

Check with local Forest Service unit for current travel conditions and restrictions.

BREVARD, NC, SC 2019

