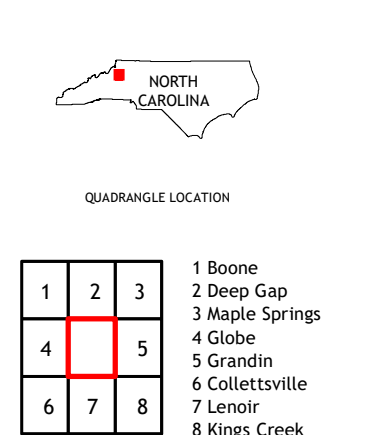
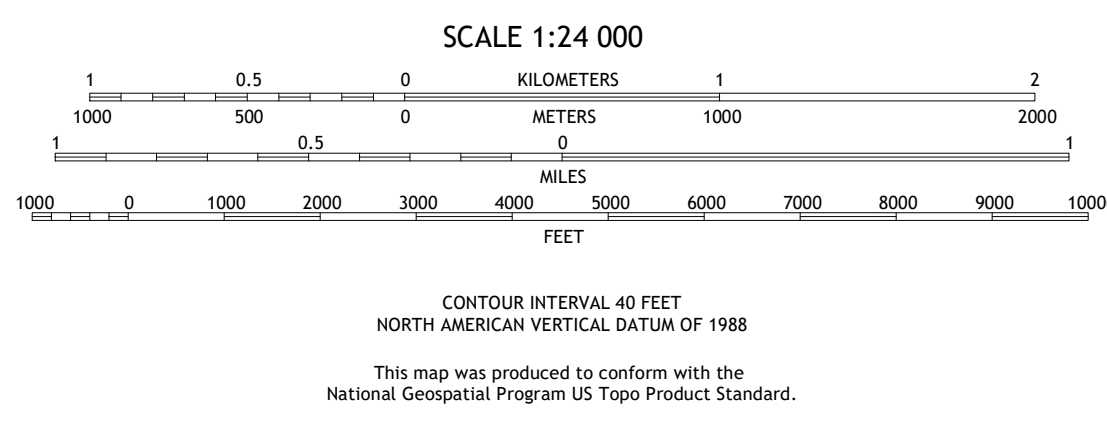
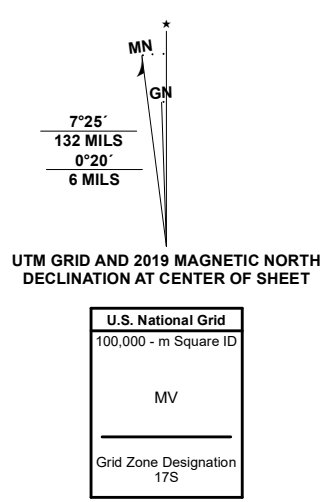


Produced by the United States Geological Survey
North American Datum of 1983 (NAD83)
World Geodetic System of 1984 (WGS84). Projection and 1000-meter grid/Universal Transverse Mercator, Zone 17S
This map is not a legal document. Boundaries may be generalized for this map scale. Private lands within government reservations may not be shown. Obtain permission before entering private lands.
Imagery: N/AIP, August 2020 - September 2020
Roads: U.S. Census Bureau, 2016
Roads within US Forest Service lands: with limited Forest Service updates, 2016
Names: National Hydrography Dataset, 2002 - 2019
Contours: National Elevation Dataset, 2022
Boundaries: Multiple sources; see metadata file 2017 - 2021
Wetlands: FWS National Wetlands Inventory Not Available



ROAD CLASSIFICATION

- Expressway
- Secondary Hwy
- Ramp
- Interstate Route
- FS Primary Route
- Local Connector
- Local Road
- 4WD
- US Route
- FS Passenger Route
- State Route
- FS High Clearance Route

Check with local Forest Service unit for current travel conditions and restrictions.

BUFFALO COVE, NC
2022

1 Boone
2 Deep Gap
3 Maple Springs
4 Globe
5 Grandin
6 Collettsville
7 Lenoir
8 Kings Creek

