

Produced by the United States Geological Survey

North American Datum of 1983 (NAD83) World Geodetic System of 1984 (WGS84) Projection and 1 000-meter grid/Universal Transverse Mercator, Zone 17S

This map is not a legal document. Boundaries may be generalized for this map scale. Private lands within government reservations may not be shown. Obtain permission before entering private lands.

Imagery: NAIP, July 2020 - July 2020 U.S. Census Bureau, 2016 GNS, 1980-2022 Hydrography: National Hydrography Dataset, 2001-2018 Contours: National Elevation Dataset, 2008 Boundaries: Multiple sources; see metadata file 2019-2021 Wetlands: FWS National Wetlands Inventory Not Available

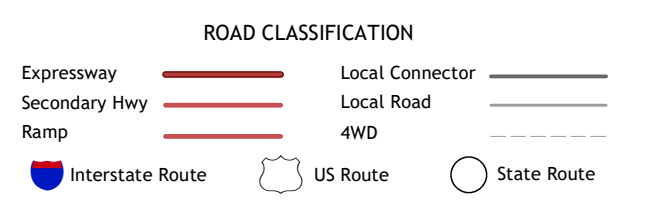
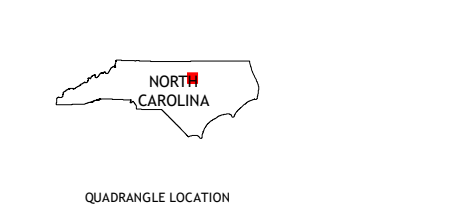
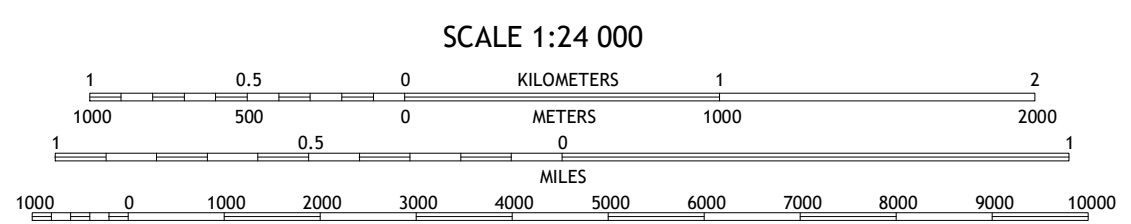
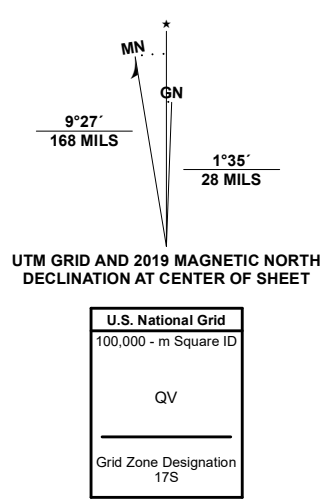


Table with 3 columns and 3 rows showing adjacent quadrangles: 1 Franklin, 2 Louisburg, 3 Justice, 4 Raleigh, 5 Bunn East, 6 Knightdale, 7 Zebulon, 8 Middlesex.

