



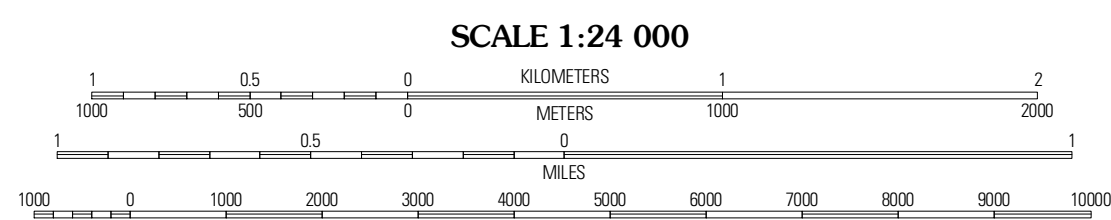
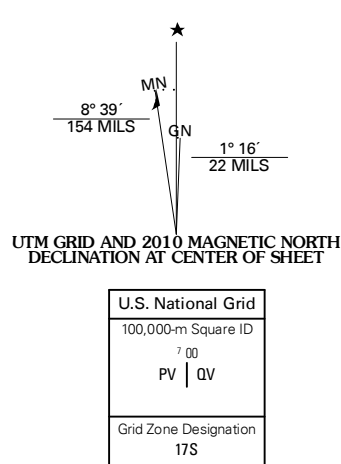
U.S. DEPARTMENT OF THE INTERIOR  
U. S. GEOLOGICAL SURVEY



BUNNLEVEL QUADRANGLE  
NORTH CAROLINA  
7.5-MINUTE SERIES



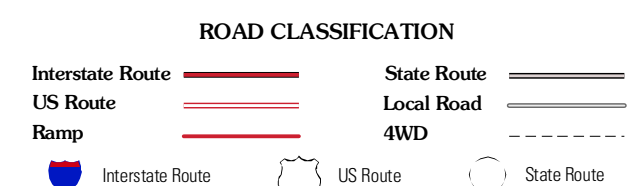
Produced by the United States Geological Survey  
North American Datum of 1983 (NAD83)  
Roads: ©2006-2010 Tele Atlas  
Names: ©2006-2010 Tele Atlas  
Hydrography: ©2006-2010 National Hydrography Dataset, 2008  
Contours: ©2006-2010 National Elevation Dataset, 2008



QUADRANGLE LOCATION

Mumers	Lillington	Coats
Anderson Creek	Bunnlevel	Erwin
Manchester	Slocumb	Wade

ADJOINING 7.5' QUADRANGLES



CONTOUR INTERVAL 10 FEET  
NORTH AMERICAN VERTICAL DATUM OF 1988

This map was produced to conform with version 0.5.10 of the draft USGS Standards for 7.5-Minute Quadrangle Maps. A metadata file associated with this product is draft version 0.5.11

BUNNLEVEL, NC  
2010