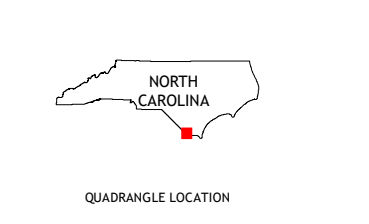
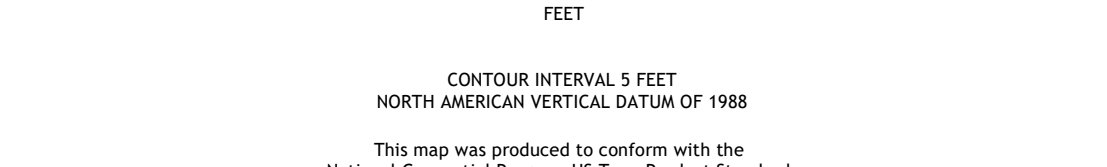

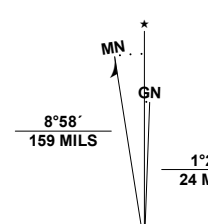


Produced by the United States Geological Survey

North American Datum of 1983 (NAD83) World Geodetic System of 1984 (WGS84) Projection and 1 000-meter grid/Universal Transverse Mercator, Zone 17S This map is not a legal document. Boundaries may be generalized for this map scale. Private lands within government reservations may not be shown. Obtain permission before entering private lands.

Imagery: NAIP, September 2017 - September 2020 U.S. Census Bureau 2016 - 2017 Names: GNS, 1980 - 2022 Hydrography: National Hydrography Dataset, 2007 - 2018 Contours: National Elevation Dataset, 2011 Boundaries: Multiple sources; see metadata file 2019 - 2021 Wetlands: FWS National Wetlands Inventory Not Available



ADJOINING QUADRANGLES table with 3x3 grid and list of features: 1 Pireway, 2 Freetland, 3 Exum, 4 Langa, 5 Shallotte, 6 Wampee, 7 Little River, 8 Shallotte OE 5

ROAD CLASSIFICATION table: Expressway, Secondary Hwy, Ramp, Interstate Route, Local Connector, Local Road, 4WD, US Route, State Route

