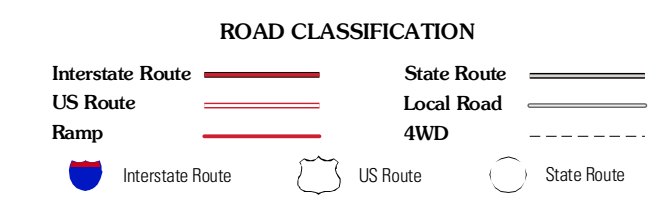
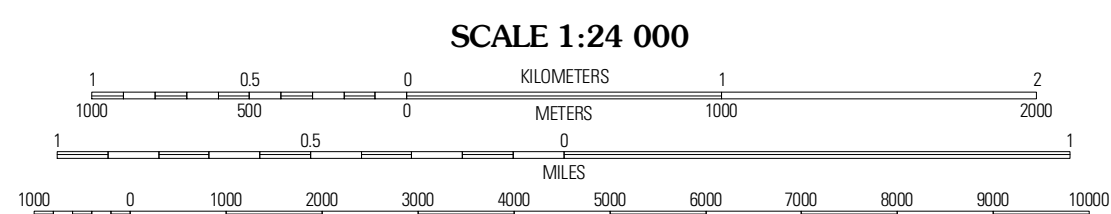
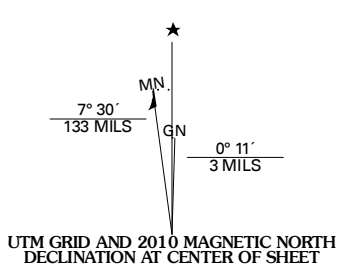




Produced by the United States Geological Survey
North American Datum of 1983 (NAD83)
World Geodetic System of 1984 (WGS84). Projection and
1 000-meter grid: Universal Transverse Mercator, Zone 17S
10 000-foot ticks: North Carolina Coordinate System of 1983



QUADRANGLE LOCATION

| | | |
|-------------------|--------------|------------|
| Brooks Crossroads | Lone Hickory | Farmington |
| Harmony | Calahaln | Mocksville |
| Statesville East | Cool Springs | Coolmees |

ADJOINING 7.5 QUADRANGLES

Imagery.....NAIP, July 2008 - August 2008
Roads.....02006-2010 Tele Atlas
Names.....GNIS, 2008
Hydrography.....National Hydrography Dataset, 2008
Contours.....National Elevation Dataset, 2008

| | |
|-------------------------------------------|-----|
| U.S. National Grid 100,000-m Square ID | NW |
| Grid Zone Designation | 17S |

CONTOUR INTERVAL 10 FEET
NORTH AMERICAN VERTICAL DATUM OF 1988

This map was produced to conform with version 0.5.10 of the
draft USGS Standards for 7.5-Minute Quadrangle Maps.
A metadata file associated with this product is draft version 0.5.11