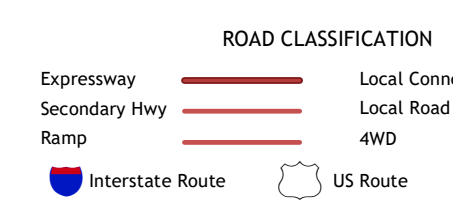
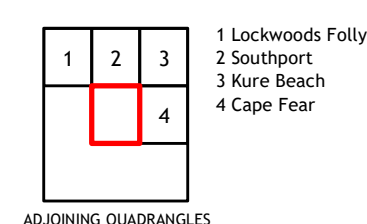
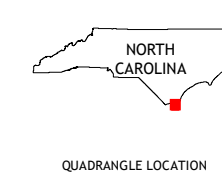
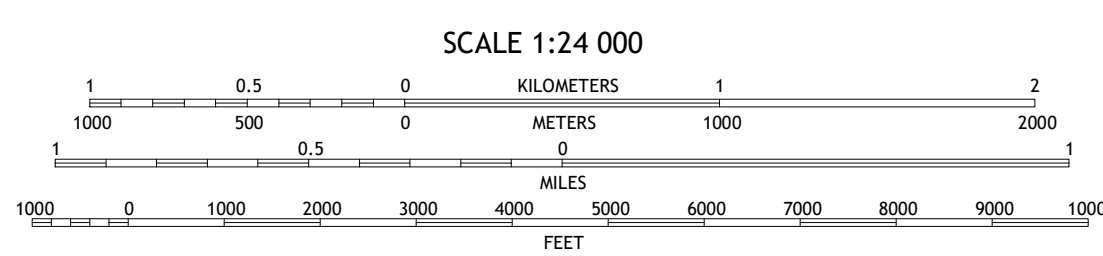
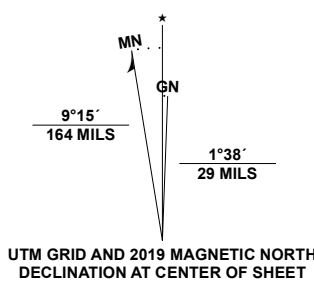


**Produced by the United States Geological Survey**

North American Datum of 1983 (NAD83). Projection and  
World Geodetic System of 1984 (WGS84). Projection and  
1 000-meter grid/Universal Transverse Mercator, Zone 17S  
This map is not a legal document. Boundaries may be  
generalized for this map scale. Private lands within government  
reservations may not be shown. Obtain permission before  
entering private lands.  
Imagery.....N.A.I.P., June 2020 - June 2020  
Roads.....U.S. Census Bureau, 2016  
Names.....GNIS, 1980 - 2021  
Hydrography.....National Hydrography Dataset, 2007 - 2018  
Contours.....National Elevation Dataset, 2008  
Boundaries.....Multiple sources; see metadata file 2019 - 2021  
Wetlands.....FWS National Wetlands Inventory Not Available



CONTOUR INTERVAL 5 FEET  
NORTH AMERICAN VERTICAL DATUM OF 1988  
This map was produced to conform with the  
National Geospatial Program US Topo Product Standard.

