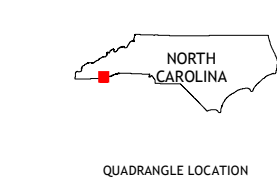
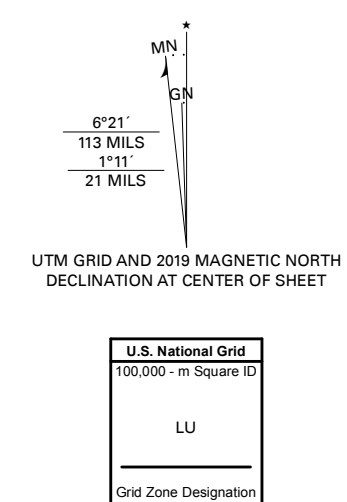


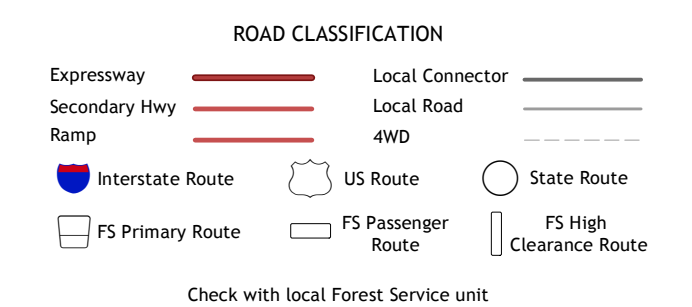
Produced by the United States Geological Survey
North American Datum of 1983 (NAD83)
World Geodetic System of 1984 (WGS84). Projection and 1 000-meter grid-Universal Transverse Mercator, Zone 17S
This map is not a legal document. Boundaries may be generalized for this map scale. Private lands within government reservations may not be shown. Obtain permission before entering private lands.
Image: N/AIP, April 2015 - December 2017
Roads: U.S. Census Bureau, Not Available
Roads within US Forest Service Lands: FSTopo Data with Limited Forest Service Updates, 2012 - 2017
Names: GNS, 1979 - 2019
Hydrography: National Hydrography Dataset, 2002 - 2018
Contours: National Elevation Dataset, 2000 - 2010
Boundaries: Multiple sources; see metadata file 2019
Wetlands: FWS National Wetlands Inventory 1982 - 1990



QUADRANGLE LOCATION

1	2	3	1 Glenville
			2 Big Ridge
4	5		3 Lake Toxaway
			4 Highlands
6	7	8	5 Road
			6 Satalah
			7 Tamassee
			8 Salem

ADJOINING QUADRANGLES



CASHIERS, NC, SC, GA
2019

