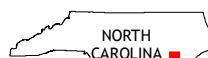
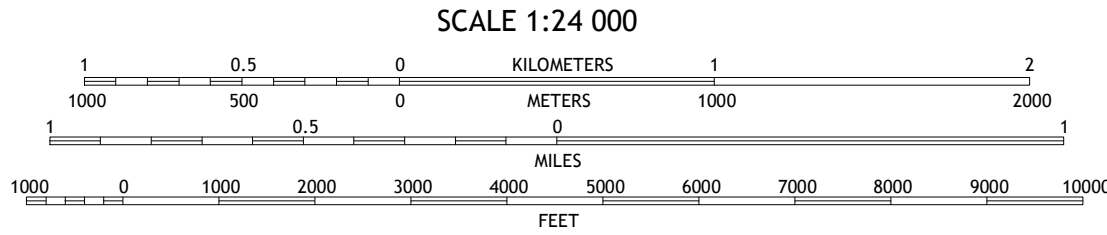
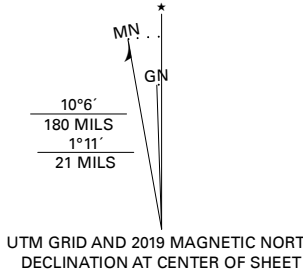


Produced by the United States Geological Survey  
North American Datum of 1983 (NAD83)  
World Geodetic System of 1984 (WGS84). Projection and  
1 000-meter grid: Universal Transverse Mercator, Zone 18S  
This map is not a legal document. Boundaries may be  
generalized for this map scale. Private lands within government  
reservations may not be shown. Obtain permission before  
entering private lands.

Imagery:.....NAIP, July 2016 - November 2016  
Roads:.....U.S. Census Bureau, Not Available  
Roads within US Forest Service Lands:.....FSTopo Data  
with limited Forest Service updates, 2016  
Names:.....GNIS, Not Available  
Hydrography:.....National Hydrography Dataset, 2004 - 2018  
Contours:.....National Elevation Dataset, 2015  
Boundaries:.....Multiple sources; see metadata file 2019  
Wetlands:.....FWS National Wetlands Inventory 1981 - 2010



QUADRANGLE LOCATION

1	2	3
4	5	6
7	8	9

1 Pollocksville  
2 New Bern  
3 Upper Broad Creek  
4 Maysville  
5 Havelock  
6 Stella  
7 Hadnot Creek  
8 Manton

ROAD CLASSIFICATION

Expressway  
Secondary Hwy  
Ramp  
Interstate Route  
FS Primary Route

Local Connector  
Local Road  
4WD  
US Route  
FS Passenger Route  
FS High Clearance Route

State Route  
Clearance Route

Check with local Forest Service unit  
for current travel conditions and restrictions.

CATFISH LAKE, NC  
2019

