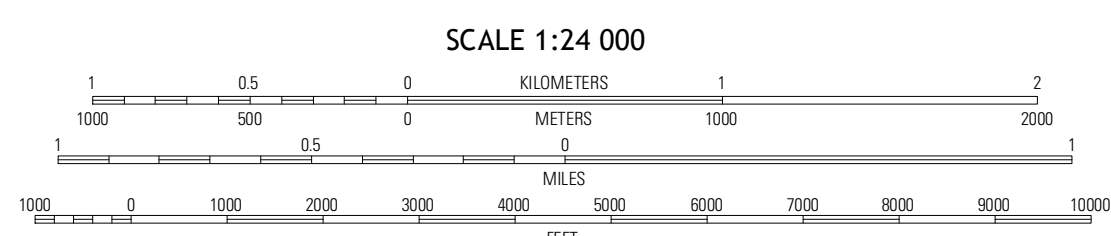
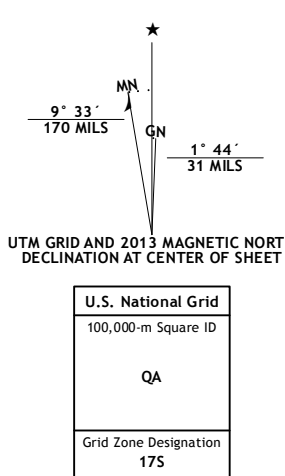
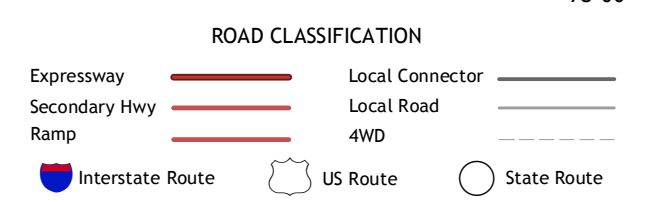


Produced by the United States Geological Survey  
North American Datum of 1983 (NAD83)  
World Geodetic System of 1984 (WGS84). Projection and  
1000-meter grid: Universal Transverse Mercator, Zone 17S  
10 000-foot ticks: North Carolina Coordinate System of 1983



Alfon	Inez	Hollister
Gold Sand	Centerville	Essex
Justice	Castalia	Red Oak



Imagery.....NAIP, May 2012  
Roads.....©2006-2012 TomTom  
Names.....©2012 GNS, 2012  
Hydrography.....National Hydrography Dataset, 2008  
Contours.....National Elevation Dataset, 2008  
Boundaries.....Census, IBWC, IBC, USGS, 1972 - 2012

CONTOUR INTERVAL 10 FEET  
NORTH AMERICAN VERTICAL DATUM OF 1988

This map was produced to conform with the  
National Geospatial Program US Topo Product Standard, 2011.  
A metadata file associated with this product is draft version 0.6.11

**CENTERVILLE, NC**  
2013

ADJOINING 7.5 QUADRANGLES