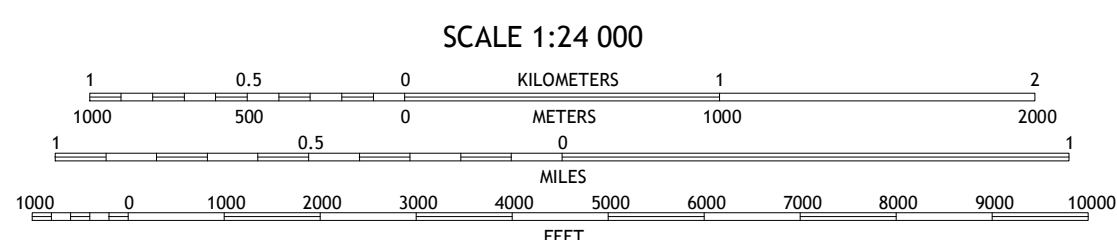

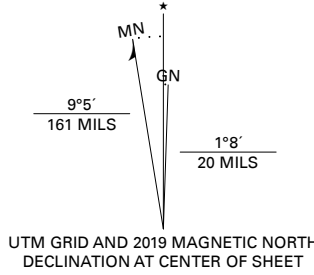


Produced by the United States Geological Survey

North American Datum of 1983 (NAD83) World Geodetic System of 1984 (WGS84) Projection and 1 000-meter grid/Universal Transverse Mercator, Zone 17S

This map is not a legal document. Boundaries may be generalized for this map scale. Private lands within government reservations may not be shown. Obtain permission before entering private lands.

Imagery: NAIP, May 2016 - November 2016; U.S. Census Bureau, 2010; Names: GNS, 1980-2019; Hydrography: National Hydrography Dataset, 2001-2018; Contours: National Elevation Dataset, 2008; Boundaries: Multiple sources; see metadata file 2017-2018; Wetlands: FWS National Wetlands Inventory 1983



SCALE 1:24 000

CONTOUR INTERVAL 10 FEET

NORTH AMERICAN VERTICAL DATUM OF 1988

This map was produced to conform with the National Geospatial Program US Topo Product Standard, 2011.

A metadata file associated with this product is draft version 0.6.18



QUADRANGLE LOCATION

Table with 3 columns and 3 rows showing adjacent quadrangles.

- 1 Eland
2 Hillsborough
3 Northwest Durham
4 White Cross
5 Southwest Durham
6 Bynum
7 Farrington
8 Green Level

ROAD CLASSIFICATION table with symbols for Expressway, Secondary Hwy, Ramp, Interstate Route, Local Connector, Local Road, 4WD, US Route, and State Route.

