U.S. DEPARTMENT OF THE INTERIOR
U. S. GEOLOGICAL SURVEY

The National Map
US Topo

CHARLOTTE EAST QUADRANGLE
NORTH CAROLINA-MECKLENBURG CO.
7.5-MINUTE SERIES

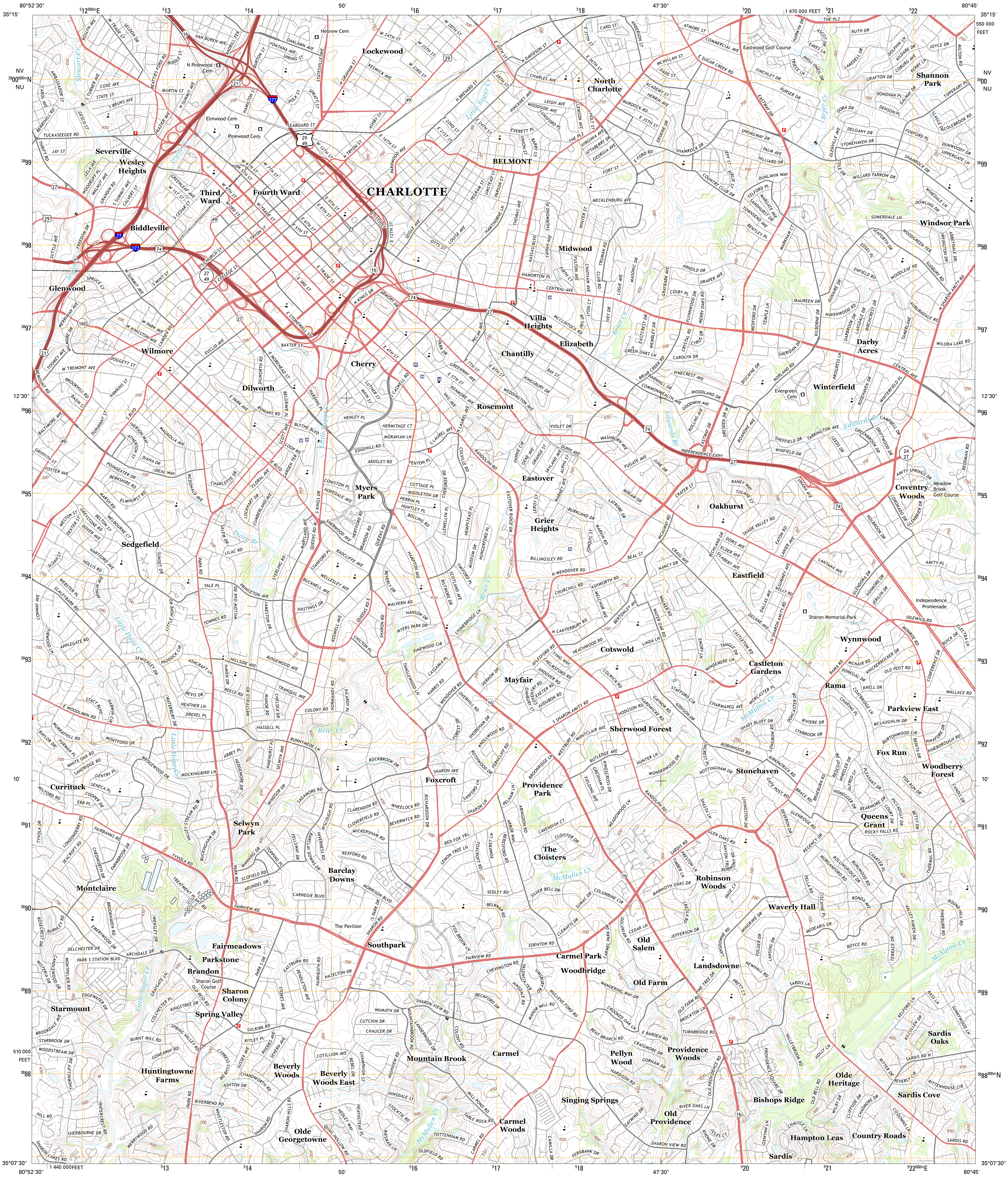
80°52'30"
35°15'
512000mE
513
514
50'
516
517
518
47'30"
520
1 470 000 FEET
521
522
80°45'
550 000 FEET
NV
3900000mN
NU
3899
3898
3897
12'30"
3896
3895
3894
3893
3892
10'
3891
3890
3889
510 000 FEET
3888
3888000mN
35°07'30"
1 440 000FEET
CHARLOTTE
Lockewood
North Charlotte
Shannon Park
Severville
Wesley Heights
Third Ward
Fourth Ward
BELMONT
Biddleville
Midwood
Windsor Park
Glenwood
Villa Heights
Elizabeth
Darby Acres
Wilmore
Chantilly
Cherry
Dilworth
Winterfield
Rosemont
Eastover
Myers Park
Coventry Woods
Oakhurst
Sedgefield
Grier Heights
Eastfield
Cotswold
Wynnwood
Castleton Gardens
Mayfair
Rama
Parkview East
Sherwood Forest
Fox Run
Currituck
Foxcroft
Stonehaven
Woodberry Forest
Providence Park
Selwyn Park
Queens Grant
The Cloisters
Barclay Downs
Robinson Woods
Montclaire
Waverly Hall
Fairmeadows
Southpark
Old Salem
Parkstone
Carmel Park
Brandon
Landsdowne
Woodbridge
Sharon Colony
Old Farm
Starmount
Spring Valley
Sardis Oaks
Carmel
Beverly Woods
Beverly Woods East
Mountain Brook
Pellyn Wood
Providence Woods
Huntingtowne Farms
Olde Heritage
Singing Springs
Bishops Ridge
Sardis Cove
Olde Georgetowne
Carmel Woods
Old Providence
Hampton Leas
Country Roads
Sardis
Hebrew Cem
N Pinewood Cem
Elmwood Cem
Pinewood Cem
Eastwood Golf Course
Evergreen Cem
Meadow Brook Golf Course
Sharon Memorial Park
Independence Promenade
Sharon Golf Course
The Pavilion
Stewart Cr
Irwin Cr
Little Sugar Cr
Brier Cr
Edwards Br
Dairy Br
Little Hope Cr
McMullen Cr
McAlpine Cr

Produced by the United States Geological Survey
North American Datum of 1983 (NAD83)
World Geodetic System of 1984 (WGS84). Projection and
1 000-meter grid: Universal Transverse Mercator, Zone 17S
10 000-foot ticks: North Carolina Coordinate System of 1983

Imagery	NAIP, June 2012 - August 2012
Roads	©2006-2012 TomTom
Names	GNIS, 2013
Hydrography	National Hydrography Dataset, 2012
Contours	National Elevation Dataset, 2008
Boundaries	Census, IBWC, IBC, USGS, 1972 - 2012

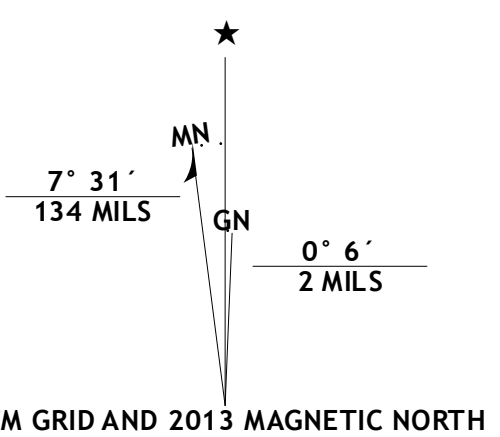
MN
GN
7° 31´
134 MILS
0° 6´
2 MILS

UTM GRID AND 2013 MAGNETIC NORTH DECLINATION AT CENTER OF SHEET

U.S. National Grid
100,000-m Square ID
NV
NU
3900
Grid Zone Designation
17S

SCALE 1:24 000

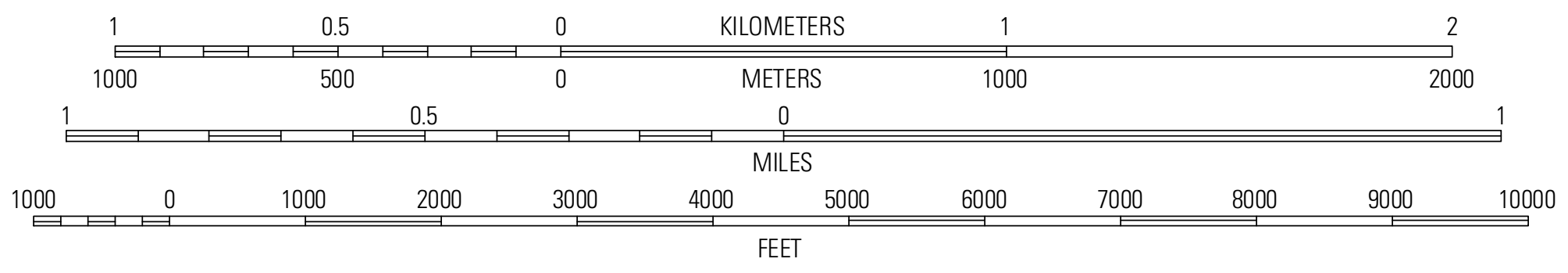
1
0.5
0
KILOMETERS
1
2
1000
500
0
METERS
1000
2000
1
0.5
0
MILES
1
1000
0
1000
2000
3000
4000
5000
6000
7000
8000
9000
10000
FEET

CONTOUR INTERVAL 10 FEET
NORTH AMERICAN VERTICAL DATUM OF 1988

This map was produced to conform with the
National Geospatial Program US Topo Product Standard, 2011.
A metadata file associated with this product is draft version 0.6.11

NORTH CAROLINA

QUADRANGLE LOCATION

Mountain Island Lake	Derita	Harrisburg
Charlotte West	Charlotte East	Mint Hill
Fort Mill	Weddington	Matthews

ADJOINING 7.5' QUADRANGLES

ROAD CLASSIFICATION

Expressway	▬	Local Connector	▬
Secondary Hwy	▬	Local Road	▬
Ramp	▬	4WD	- - -

Interstate Route · US Route · State Route ○

CHARLOTTE EAST, NC
2013