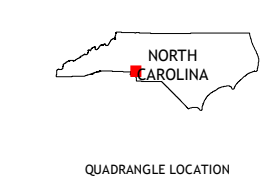
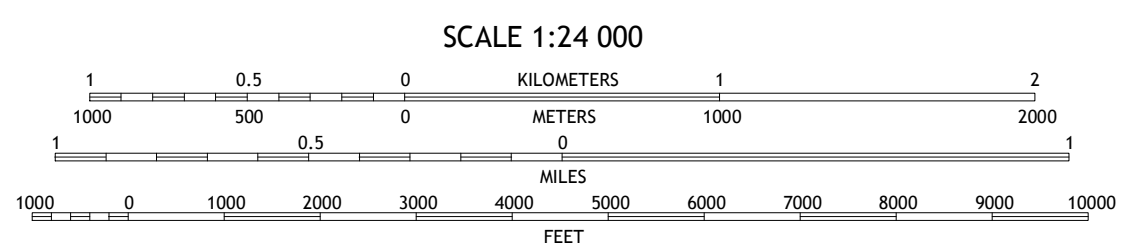
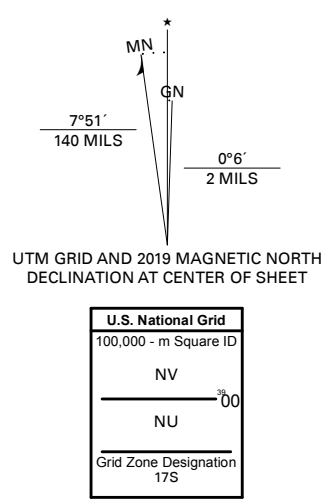


Produced by the United States Geological Survey

North American Datum of 1983 (NAD83) World Geodetic System of 1984 (WGS84) Projection and 1 000-meter grid/Universal Transverse Mercator, Zone 17S This map is not a legal document. Boundaries may be generalized for this map scale. Private lands within government reservations may not be shown. Obtain permission before entering private lands. Imagery: NAIP, May 2016 - November 2016 Roads: U.S. Census Bureau, 2016 Names: GNS, 1980 - 2019 Hydrography: National Hydrography Dataset, 2003 Contours: National Elevation Dataset, 2008 Boundaries: Multiple sources; see metadata file 2017 - 2018 Wetlands: FWS National Wetlands Inventory 1983 - 1989



QUADRANGLE LOCATION

1	2	3
4	5	6
7	8	9

1 Mountain Island Lake  
2 Derita  
3 Harrisburg  
4 Charlotte West  
5 Mint Hill  
6 Fort Mill  
7 Weddington  
8 Matthews

