

Produced by the United States Geological Survey North American Datum of 1983 (NAD83) World Geodetic System of 1984 (WGS84) Projection and 1 000-meter grid: Universal Transverse Mercator, Zone 17S 10 000-foot ticks: North Carolina Coordinate System of 1983

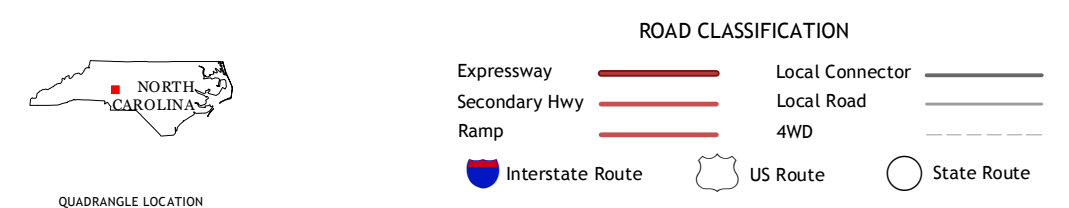
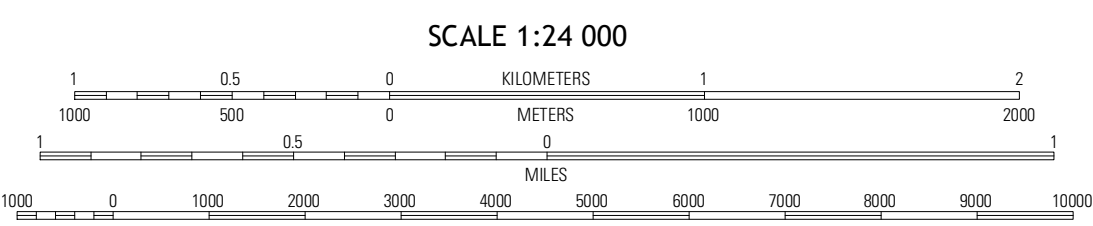
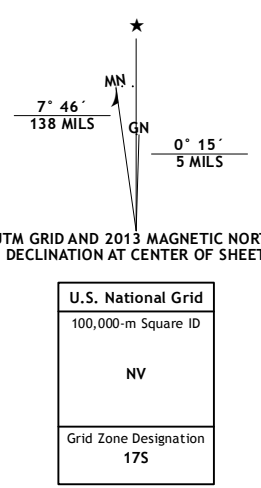


Table with 3 columns: Cleveland, Rowan Mills, Salisbury, Bascheville, China Grove, Rockwell, Kannapolis, Concord, Mont Pleasant