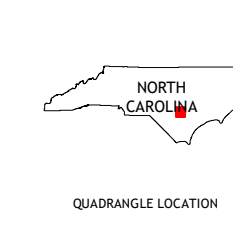
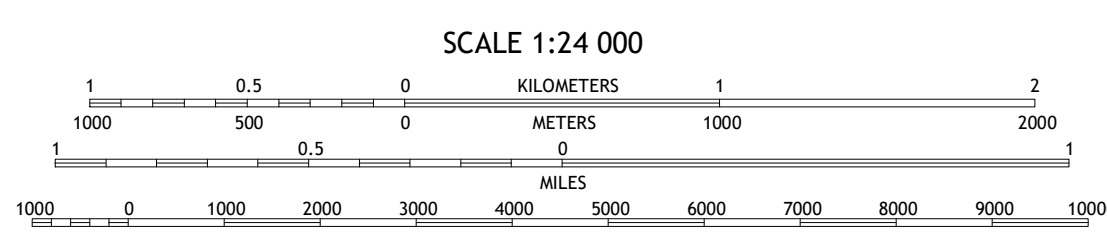



Produced by the United States Geological Survey
North American Datum of 1983 (NAD83)
World Geodetic System of 1984 (WGS84). Projection and 1 000-meter grid/Universal Transverse Mercator, Zone 17S
This map is not a legal document. Boundaries may be generalized for this map scale. Private lands within government reservations may not be shown. Obtain permission before entering private lands.
Imagery: NAIP, June 2020 - September 2020
Roads: U.S. Census Bureau, 2016
Names: GNS, 1980 - 2022
Hydrography: National Hydrography Dataset, 2005 - 2018
Contours: National Elevation Dataset, 2008
Boundaries: Multiple sources; see metadata file 2019 - 2021
Wetlands: FWS National Wetlands Inventory Not Available



ADJOINING QUADRANGLES

1	2	3
4	5	6
7	8	9

1 Bearskin
2 Clinton North
3 Faison
4 Bonnesville
5 Turkey
6 Garland
7 Ingold
8 Delway

ROAD CLASSIFICATION

Expressway	Local Connector
Secondary Hwy	Local Road
Ramp	4WD
Interstate Route	US Route
	State Route

