USGS
science for a changing world

U.S. DEPARTMENT OF THE INTERIOR
U. S. GEOLOGICAL SURVEY

The National Map
US Topo

COLUMBIA WEST QUADRANGLE
NORTH CAROLINA
7.5-MINUTE SERIES

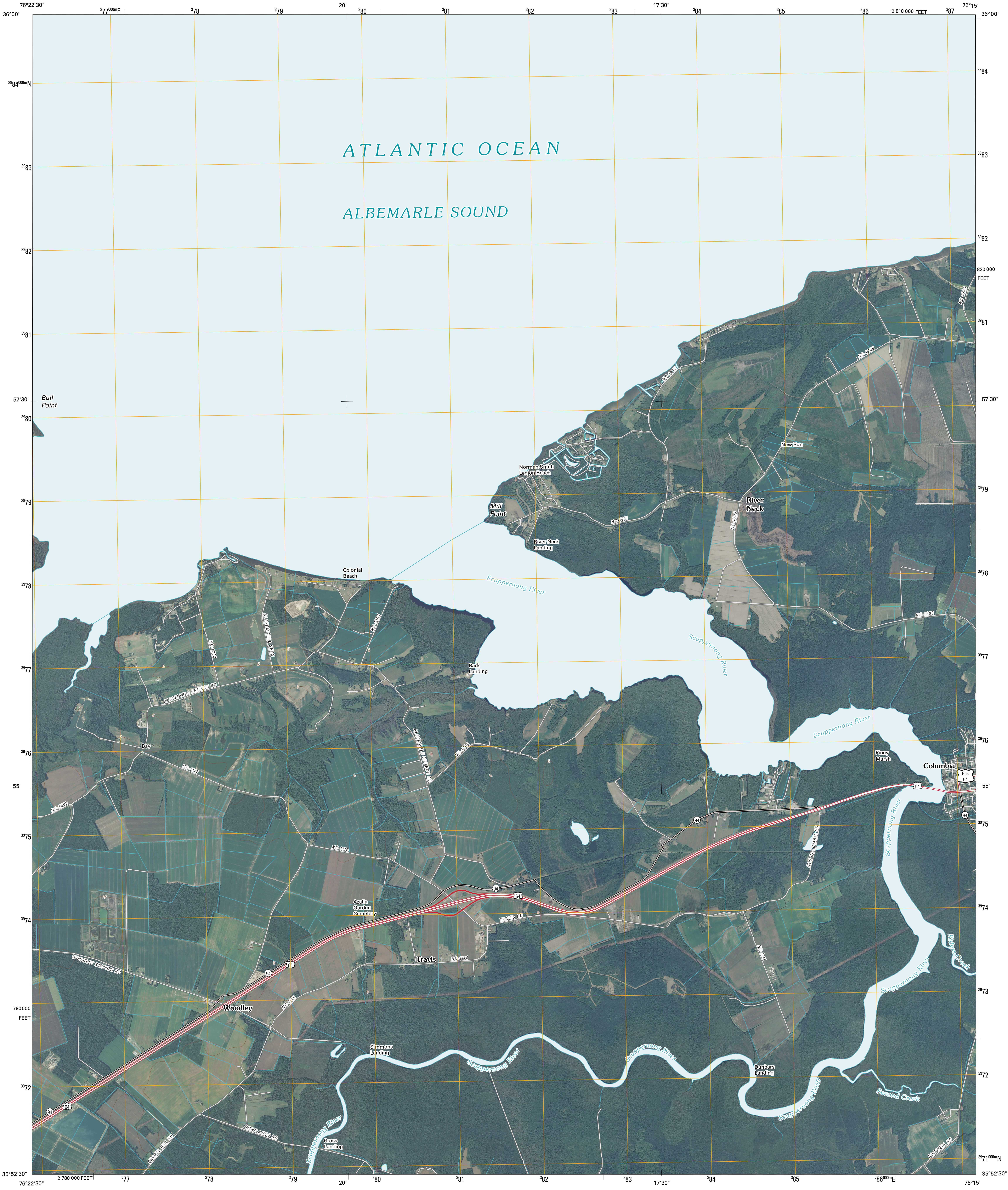
76°22'30"
36°00'
377000mE
378
379
20'
380
381
382
383
17'30"
384
385
386
2 810 000 FEET
387
76°15'
36°00'
3984000mN
3983
3982
3981
3980
3979
3978
3977
3976
3975
3974
3973
3972
3971000mN
57'30"
55'
820 000
FEET
790 000
FEET
35°52'30"
2 780 000 FEET
ATLANTIC OCEAN
ALBEMARLE SOUND
Bull Point
Mill Point
Norman Smith Legion Beach
River Neck Landing
River Neck
New Run
Colonial Beach
Back Landing
Scuppernong River
Bay
Piney Marsh
Columbia
Bus 64
Azalia Garden Cemetery
Travis
Woodley
Simmons Landing
Cross Landing
Dunbars Landing
Riders Creek
Second Creek
NC-1212
NC-1213
NC-1209
NC-1211
NC-1202
NC-1204
NC-1205
NC-1117
NC-1308
NC-1113
NC-1114
NC-1115
NC-1111
ALBEMARLE SHRS
ALBEMARLE CHURCH RD
TRAVIS RD
OLD COLUMBIA RD
WOODLEY STATION RD
NEWLANDS RD
CHAPEL HILL RD
BODWELL RD
64
94
5
10

Produced by the United States Geological Survey
North American Datum of 1983 (NAD83)
World Geodetic System of 1984 (WGS84). Projection and
1 000-meter grid: Universal Transverse Mercator, Zone 18S
10 000-foot ticks: North Carolina Coordinate System of 1983

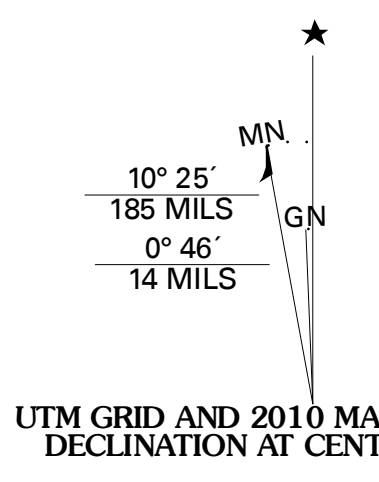
MN
GN
10° 25´
185 MILS
0° 46´
14 MILS

UTM GRID AND 2010 MAGNETIC NORTH
DECLINATION AT CENTER OF SHEET

U.S. National Grid
100,000-m Square ID UE
Grid Zone Designation 18S

Imagery..NAIP, September 2008
Roads..©2006-2010 Tele Atlas
Names..GNIS, 2008
Hydrography..................National Hydrography Dataset, 2008
Contours...........................National Elevation Dataset, 2008

SCALE 1:24 000

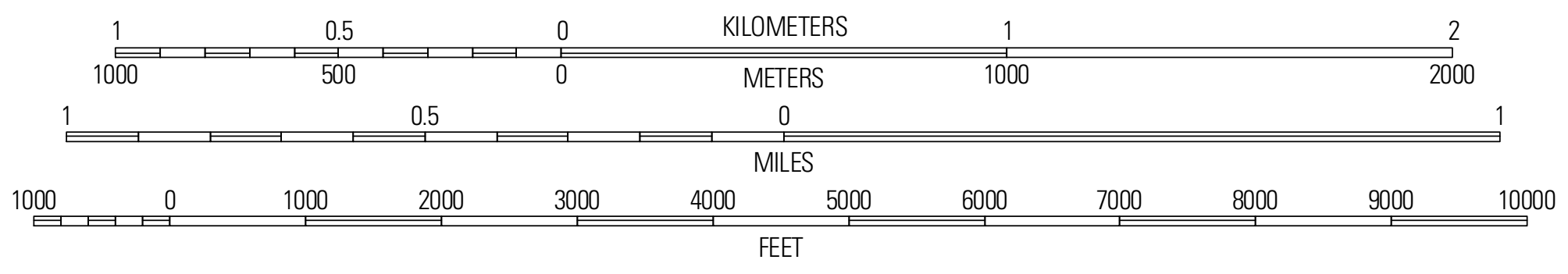
1
0.5
0
1
2
KILOMETERS
1000
500
0
1000
2000
METERS
1
0.5
0
1
MILES
1000
0
1000
2000
3000
4000
5000
6000
7000
8000
9000
10000
FEET

CONTOUR INTERVAL 5 FEET
NORTH AMERICAN VERTICAL DATUM OF 1988

This map was produced to conform with version 0.5.10 of the
draft USGS Standards for 7.5-Minute Quadrangle Maps.
A metadata file associated with this product is draft version 0.5.11

NORTH CAROLINA

QUADRANGLE LOCATION

Yeopim River	Harvey Neck	Stevenson Point
Leonards Point	Columbia West	Columbia East
Creswell	Creswell SE	Scotia

ADJOINING 7.5' QUADRANGLES

ROAD CLASSIFICATION

Interstate Route	▬	State Route	═
US Route	═	Local Road	═
Ramp	▬	4WD	- - - - - -

Interstate Route
US Route
State Route

COLUMBIA WEST, NC
2010