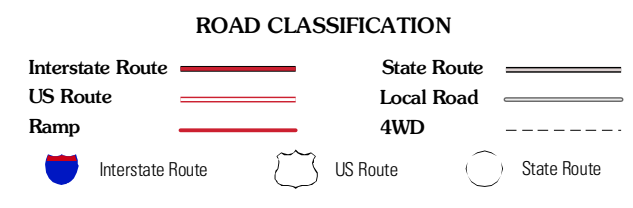
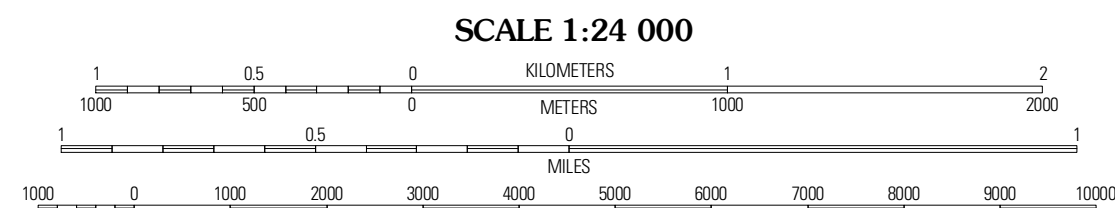
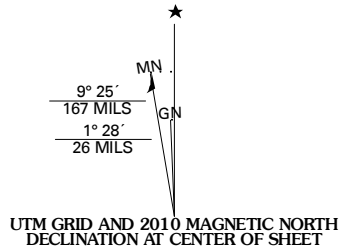




Produced by the United States Geological Survey  
North American Datum of 1983 (NAD83)  
Roads: ©2006-2010 Tele Atlas  
Names: National Hydrography Dataset, 2008  
Contours: National Elevation Dataset, 2008



**QUADRANGLE LOCATION**

Deep Run VA	Bermont NC	Dover NC
Phik VA	Comfort NC	Phillips Crossroads NC
Peters VA	Richlands NC	Jacksonville NC

ADJOINING 7.5 QUADRANGLES

CONTOUR INTERVAL 5 FEET  
NORTH AMERICAN VERTICAL DATUM OF 1988  
This map was produced to conform with version 0.5.10 of the draft USGS Standards for 7.5-Minute Quadrangle Maps. A metadata file associated with this product is draft version 0.5.11

COMFORT, NC  
2010