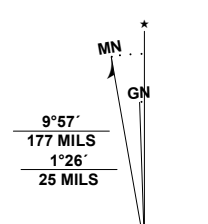


Produced by the United States Geological Survey

North American Datum of 1983 (NAD83) World Geodetic System of 1984 (WGS84) Projection and 1 000-meter grid/Universal Transverse Mercator, Zone 18S This map is not a legal document. Boundaries may be generalized for this map scale. Private lands within government reservations may not be shown. Obtain permission before entering private lands.

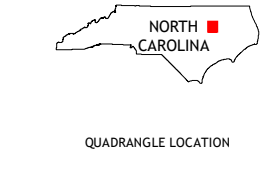
Imagery.....NAIP, September 2020 - September 2020 Roads.....U.S. Census Bureau, 2016 Names.....GNS, 1980 - 2022 Hydrography.....National Hydrography Dataset, 2003 - 2018 Contours.....National Elevation Dataset, 2008 Boundaries.....Multiple sources; see metadata file 2019 - 2021 Wetlands.....FWS National Wetlands Inventory Not Available



UTM GRID AND 2019 MAGNETIC NORTH DECLINATION AT CENTER OF SHEET U.S. National Grid 100,000 - m Square ID TE Grid Zone Designation 18S



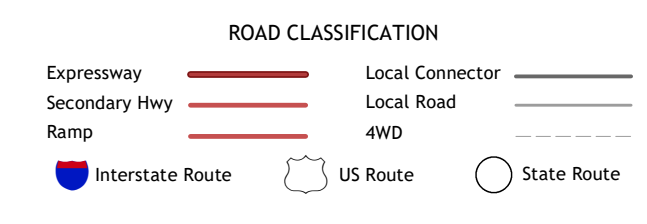
CONTOUR INTERVAL 5 FEET NORTH AMERICAN VERTICAL DATUM OF 1988 This map was produced to conform with the National Geospatial Program US Topo Product Standard.



QUADRANGLE LOCATION

1	2	3
4	5	6
7	8	9

ADJOINING QUADRANGLES



- 1 Tarboro
- 2 Speed
- 3 Oak City
- 4 Old Sparta
- 5 Robersonville West
- 6 Falkland
- 7 Greenville NW
- 8 Greenville NE

