

Produced by the United States Geological Survey

North American Datum of 1983 (NAD83) World Geodetic System of 1984 (WGS84) Projection and 1 000-meter grid/Universal Transverse Mercator, Zone 17S

This map is not a legal document. Boundaries may be generalized for this map scale. Private lands within government reservations may not be shown. Obtain permission before entering private lands.

Imagery: N.A.I.P., October 2020 - October 2020 Roads: U.S. Census Bureau, 2016

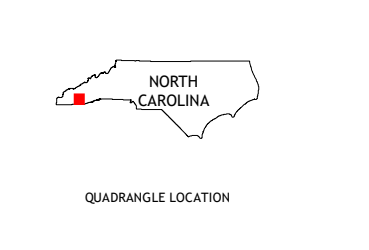
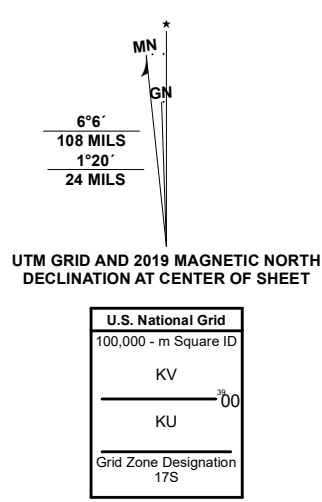
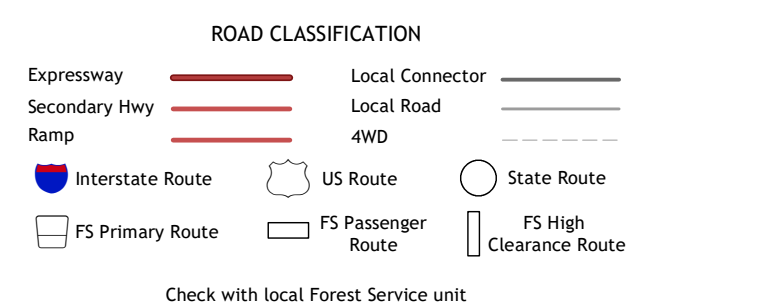


Table with 3 columns and 8 rows showing adjacent quadrangles: 1 Alarka, 2 Greens Creek, 3 Sylva South, 4 Franklin, 5 Greenville, 6 Prentiss, 7 Scaly Mountain, 8 Highlands.



Check with local Forest Service unit for current travel conditions and restrictions.

CORBIN KNOB, NC 2022

