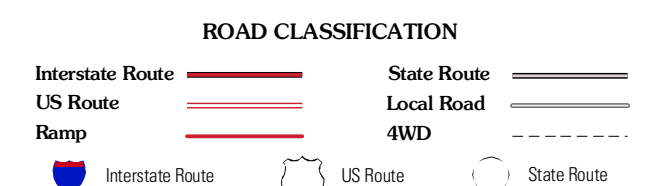
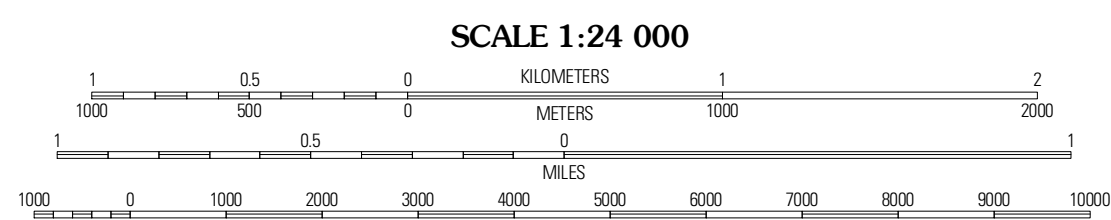
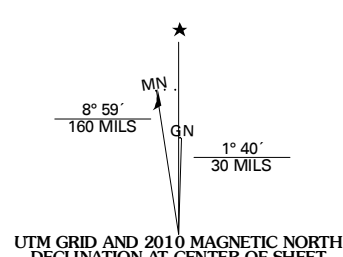




Produced by the United States Geological Survey
North American Datum of 1983 (NAD83)
Roads.....62006-2010 T-4e Atlas
World Geodetic System of 1984 (WGS84). Projection and
1 000-meter grid; Universal Transverse Mercator, Zone 17S
10 000-foot ticks; North Carolina Coordinate System of 1983



QUADRANGLE LOCATION

Harrells	Wallace West	Wallace East
Adkinson	Costin	Burgaw
Point Caswell	Currie	Rocky Point

ADJOINING 7.5 QUADRANGLES

Imagery.....NAP, September 2008
Roads.....62006-2010 T-4e Atlas
Names.....GNIS, 2008
Hydrography.....National Hydrography Dataset, 2008
Contours.....National Elevation Dataset, 2008

U.S. National Grid
300,000m Square ID
GU
Grid Zone Designation
17S

CONTOUR INTERVAL 5 FEET
NORTH AMERICAN VERTICAL DATUM OF 1988

This map was produced to conform with version 0.5.10 of the
draft USGS Standards for 7.5-Minute Quadrangle Maps.
A metadata file associated with this product is draft version 0.5.11

COSTIN, NC
2010