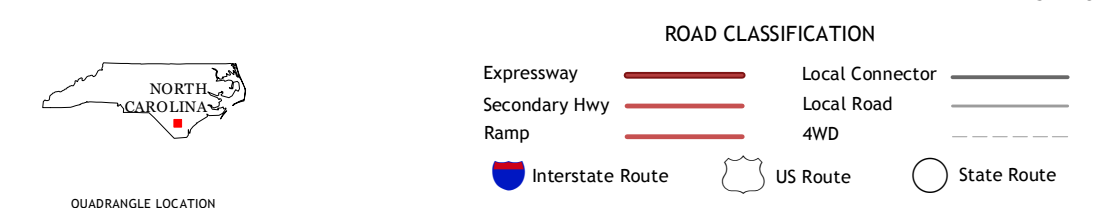
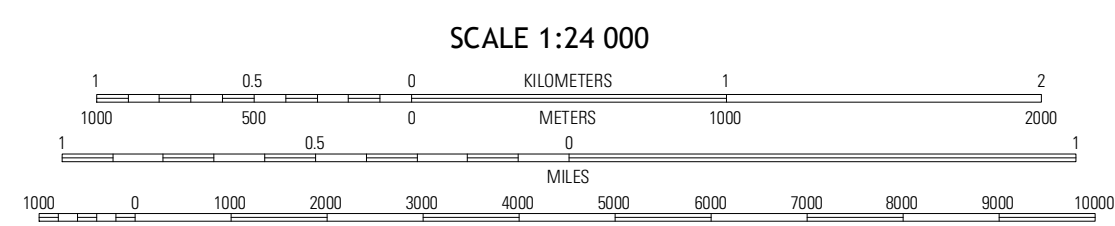
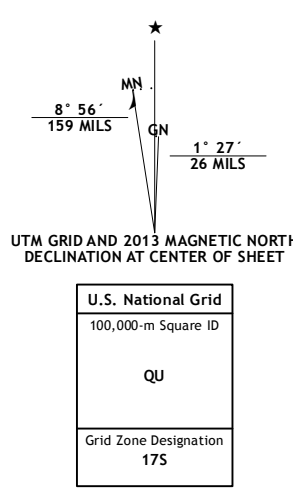


Produced by the United States Geological Survey
North American Datum of 1983 (NAD83)
World Geodetic System of 1984 (WGS84). Projection and
1000-foot ticks: North Carolina Coordinate System of 1983



QUADRANGLE LOCATION

Elizabethtown South	Singletary Lake	Rowan
Emerson	Council	Kelly
Lake Waccamaw West	Lake Waccamaw East	Freeman

COUNCIL, NC
2013

CONTOUR INTERVAL 5 FEET
NORTH AMERICAN VERTICAL DATUM OF 1988
This map was produced to conform with the
National Geospatial Program US Topo Product Standard, 2011.
A metadata file associated with this product is draft version 0.6.11