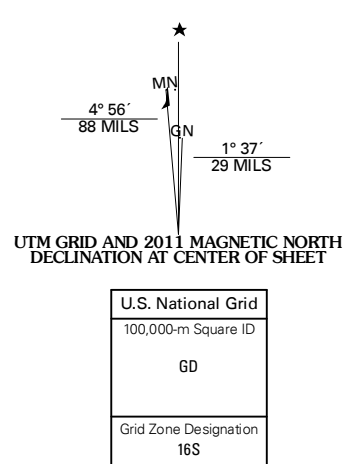
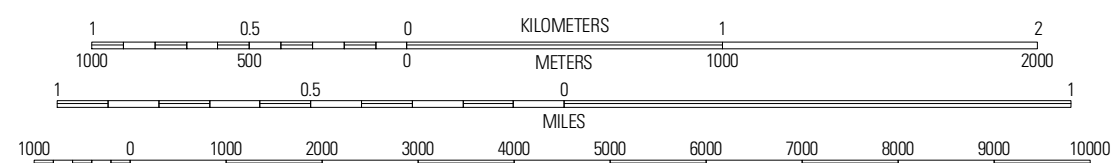


Produced by the United States Geological Survey  
North American Datum of 1983 (NAD83)  
World Geodetic System of 1984 (WGS84). Projection and  
1 000-meter grid: Universal Transverse Mercator, Zone 16S  
10 000-foot ticks: Georgia Coordinate System of 1983  
(west zone)  
and North Carolina Coordinate System of 1983

Imagery.....	NAIP, September 2009
Roads.....	©2006-2010 Tele Atlas
Roads within US Forest Service Lands.....	FSTopo Data with limited Forest Service updates, 2009
Names.....	GNIS, 2009
Hydrography.....	National Hydrography Dataset, 2009
Contours.....	National Elevation Dataset, 2003



SCALE 1:24 000



CONTOUR INTERVAL 40 FEET  
NORTH AMERICAN VERTICAL DATUM OF 1988



This map was produced to conform with version 0.5.10 of the draft USGS Standards for 7.5-Minute Quadrangle Maps. A metadata file associated with this product is draft version 0.5.13









Isabella	Persimmon Creek	Murphy
Mineral Bluff	Culberson	Nottely Dam
Blue Ridge	Wilscot	Mulky Gap

ADJOINING 7.5' QUADRANGLES

## ROAD CLASSIFICATION

Interstate Route		State Route	
US Route		Local Road	
Ramp		4WD	

	Interstate Route		US Route		State Route
	FS Primary Route		FS Passenger Route		FS High Clearance Route

Check with local Forest Service unit  
for current travel conditions and restrictions.

CULBERSON, NC-GA  
2011