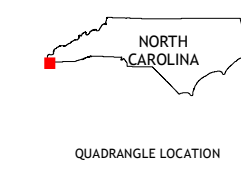
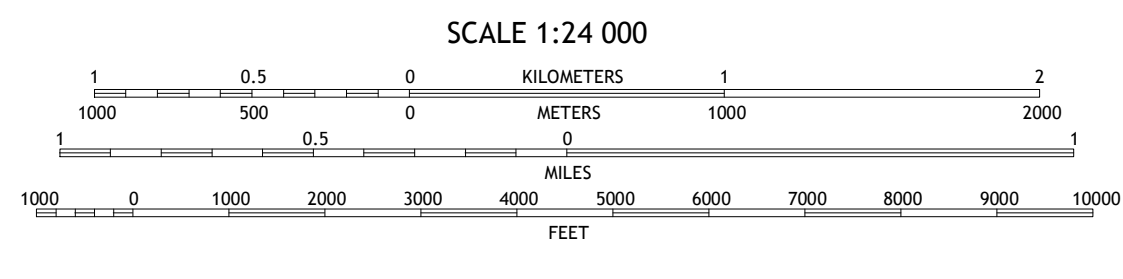
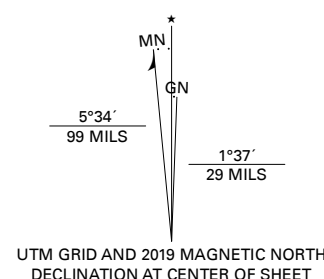


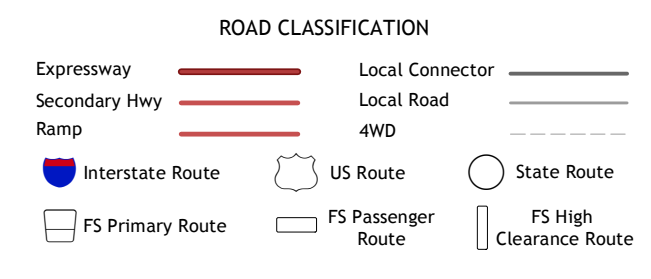
Produced by the United States Geological Survey  
North American Datum of 1983 (NAD83)  
World Geodetic System of 1984 (WGS84). Projection and  
1 000-meter grid/Universal Transverse Mercator, Zone 16S  
This map is not a legal document. Boundaries may be  
generalized for this map scale. Private lands within government  
reservations may not be shown. Obtain permission before  
entering private lands.



ADJOINING QUADRANGLES

1	2	3
4	5	6
7	8	

1 Isabella  
2 Persimmon Creek  
3 Murphy  
4 Mineral Bluff  
5 Natelys Dam  
6 Blue Ridge  
7 Wilcot  
8 Mulky Gap



CULBERSON, NC, GA  
2019

