



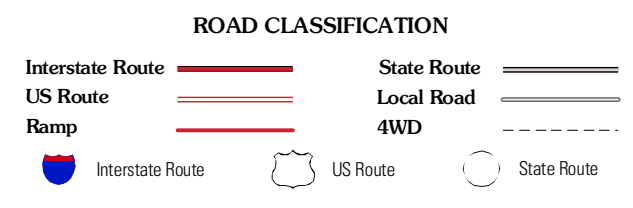
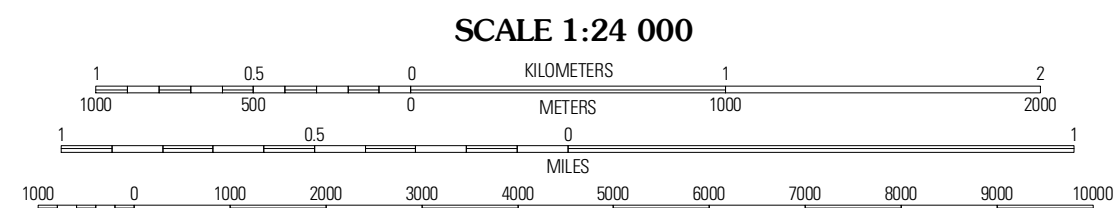
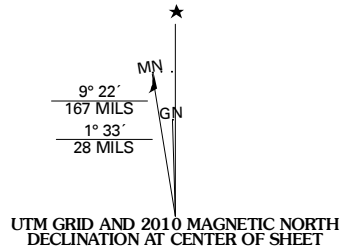
U.S. DEPARTMENT OF THE INTERIOR
U. S. GEOLOGICAL SURVEY



DEEP RUN QUADRANGLE
NORTH CAROLINA
7.5-MINUTE SERIES



Produced by the United States Geological Survey
North American Datum of 1983 (NAD83)
World Geospatial System of 1984 (WGS84) Projection and
1 000-meter grid; Universal Transverse Mercator, Zone 18S
10 000-foot ticks; North Carolina Coordinate System of 1983



QUADRANGLE LOCATION

La Grange	Falling Creek	Kinston
Seven Springs	Deep Run Rivermont	
Albritton	Fluk Hill	Confort

ADJOINING 7.5' QUADRANGLES

Imagery:.....NAIP, July 2008 - September 2008
Roads:.....©2006-2010 Tole Atlas
Names:.....©2006-2010 Tole Atlas
Hydrography:.....National Hydrography Dataset, 2008
Contours:.....National Elevation Dataset, 2008

U.S. National Grid

UTM	18S
TE	3910
TD	00

Grid Zone Designation: 18S

CONTOUR INTERVAL 5 FEET
NORTH AMERICAN VERTICAL DATUM OF 1988
This map was produced to conform with version 0.5.10 of the
draft USGS Standards for 7.5-Minute Quadrangle Maps.
A metadata file associated with this product is draft version 0.5.11

DEEP RUN, NC
2010