USGS
science for a changing world

U.S. DEPARTMENT OF THE INTERIOR
U. S. GEOLOGICAL SURVEY

The National Map
US Topo

DERITA QUADRANGLE
NORTH CAROLINA
7.5-MINUTE SERIES


80°52'30"
35°22'30"
512000mE
513
514
50'
516
517
518
47'30"
519
520
1 470 000 FEET
521
522
80°45'
3914000mN
3913
3912
3911
20'
3909
3908
3907
3906
17'30"
3905
3904
560 000
FEET
3903
3902
3901
590 000
FEET
3901000mN
35°15'
80°52'30"
512
513
514
1 450 000 FEET
515
50'
516
517
518
47'30"
520
521
522000mE
80°45'
Vance Pond Dam Number One
Vance Pond Number One
Vance Pond Dam Number Two
Vance Pond Number Two
Joplor
Dixon Branch
ALEXANDERANA RD
NORTHLAKE CENTRE PKWY
NORTHLAKE MALL DR
METROMONT PKWY
ARTHUR DAVIS RD
EASTFIELD RD
HUCKS RD
REAMES RD
Carolina Tractor and Equipment Airport
Croft
Long Creek
DAVID COX RD
W WT HARRIS BLVD
LAKEVIEW RD
MCCLURE RD
Reservoir
HENDERSON RD
Griffith Lakes
Griffin Lake Number Two Dam
Clarks Creek
JOHNSTON OEHLER RD
BINGHOM RD
Jonahville Cemetery
Stony Creek
PROSPERITY CHURCH RD
DAVID TAYLOR DR
CLAUDE FREEMAN DR
SENATOR ROYALL DR
Mallard Creek
Bahama Park
McIntyre Creek
METROLINA SPEEDWAY
Metrolina Fairgrounds
Brockenbrough Airport
SPRING LAKE
North Park
GIBBON RD
Crater Park
Sunset Hills
Lynn Lee
Hunter Acres
Rockwell Park
RESEARCH DR
University Research Park
Doby Creek
University Place
SOLECTRON DR
IBM DR
UNIVERSITY EXEC PARK DR
Derita Crossroads
Poplar Springs
Ridgeview
NEAL RD
Capps Hill
Stewart Creek
Trexler Acres
Allen Hills
Derita
UNIVERSITY CITY BLVD
IKEA BLVD
Hampton Park
Knollwood Acres
ROCKY RIVER RD W
Firestone
Dillons Twin Lakes
Amarillo Park
Irwin Creek
Garden Park
Northwood
Tanglewood
Derita Woods
THE ROMAN RD
Autumnwood
TRAILER DR
EQUIPMENT DR
CARRIER DR
Hidden Valley
Virginia Manor
Sugar Creek
Fairfax Woods
WOODPARK BLVD
W CRAIGHEAD RD
Toby Creek
Evergreen Park
DAWN CIR
OLD CONCORD RD
University Park Creative Arts Elementary School
Druid Hills
Atando Junction
Sugar Creek Burying Ground
Little Sugar Creek
Junker
Greenbriar
Green Meadows
Brier Creek
Hampshire Hills
Oaklawn Cemetery
Tryon Hills
77
485
85
21
29
49
115
16
650
700
750
800
850

Produced by the United States Geological Survey
North American Datum of 1983 (NAD83)
World Geodetic System of 1984 (WGS84). Projection and
1 000-meter grid: Universal Transverse Mercator, Zone 17S
10 000-foot ticks: North Carolina Coordinate System of 1983

Imagery....................................NAIP, June 2008 - July 2008
Roads..©2006-2010 Tele Atlas
Names...GNIS, 2008
Hydrography.................National Hydrography Dataset, 2008
Contours............................National Elevation Dataset, 2008

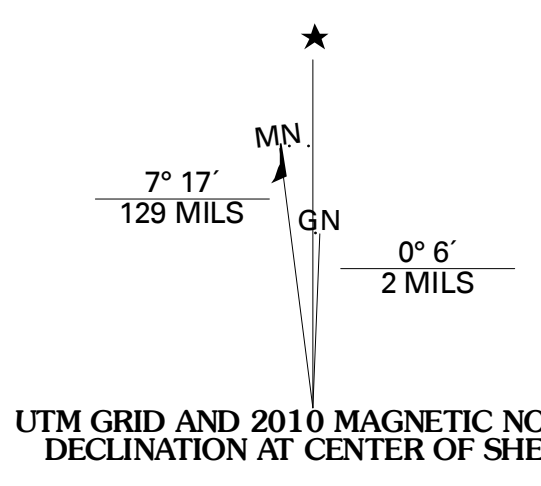
MN
GN
7° 17´
129 MILS
0° 6´
2 MILS

UTM GRID AND 2010 MAGNETIC NORTH
DECLINATION AT CENTER OF SHEET

U.S. National Grid
100,000-m Square ID NV
Grid Zone Designation 17S

SCALE 1:24 000

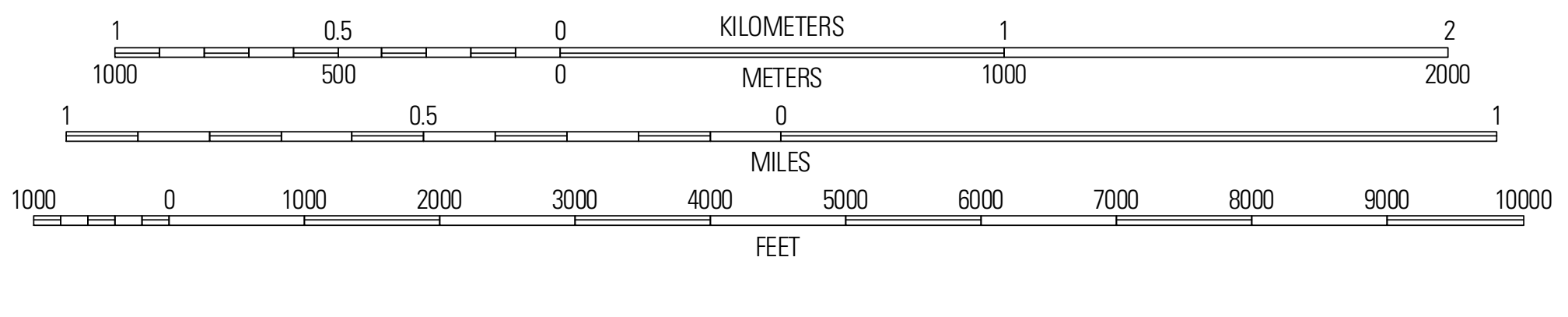
1
0.5
0
1
2
KILOMETERS
1000
500
0
1000
2000
METERS
1
0.5
0
1
MILES
1000
0
1000
2000
3000
4000
5000
6000
7000
8000
9000
10000
FEET

CONTOUR INTERVAL 10 FEET
NORTH AMERICAN VERTICAL DATUM OF 1988

This map was produced to conform with version 0.5.10 of the
draft USGS Standards for 7.5-Minute Quadrangle Maps.
A metadata file associated with this product is draft version 0.5.11

NORTH CAROLINA

QUADRANGLE LOCATION

Lake Norman South	Cornelius	Kannapolis
Mountain Island Lake	Derita	Harrisburg
Charlotte West	Charlotte East	Mint Hill

ADJOINING 7.5' QUADRANGLES

ROAD CLASSIFICATION

Interstate Route	═	State Route	═
US Route	═	Local Road	═
Ramp	─	4WD	- - - -

Interstate Route US Route State Route

DERITA, NC
2010