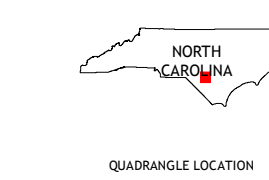
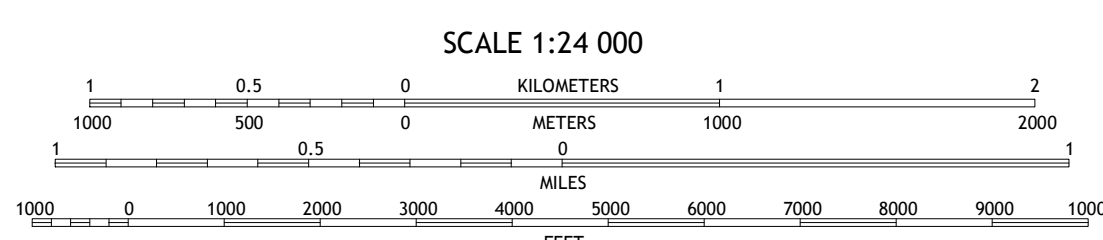
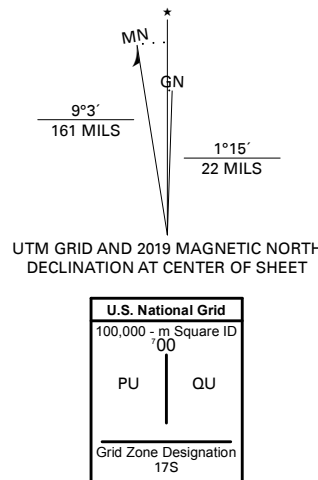


**Produced by the United States Geological Survey**

North American Datum of 1983 (NAD83)  
World Geodetic System of 1984 (WGS84), Projection and  
1 000-meter grid/Universal Transverse Mercator, Zone 17S  
This map is not a legal document. Boundaries may be  
generalized for this map scale. Private lands within government  
reservations may not be shown. Obtain permission before  
entering private lands.

Imagery.....NAIP, May 2016 - November 2016  
Roads.....U.S. Census Bureau, 2016  
Names.....GNIS, 1980 - 2016  
Hydrography.....National Hydrography Dataset, 2007  
Contours.....National Elevation Dataset, 2008  
Boundaries.....Multiple sources; see metadata file 2017 - 2018  
Wetlands.....FWS National Wetlands Inventory 1983



1	2	3
4	5	6
7	8	

ADJOINING QUADRANGLES

- 1 Hope Mills
- 2 Cedar Creek
- 3 Aultryville
- 4 Saint Pauls
- 5 Jerome
- 6 Northeast Lumberton
- 7 Tar Heel
- 8 Dublin

**ROAD CLASSIFICATION**

	Expressway		Local Connector
	Secondary Hwy		Local Road
	Ramp		4WD
	Interstate Route		US Route
			State Route