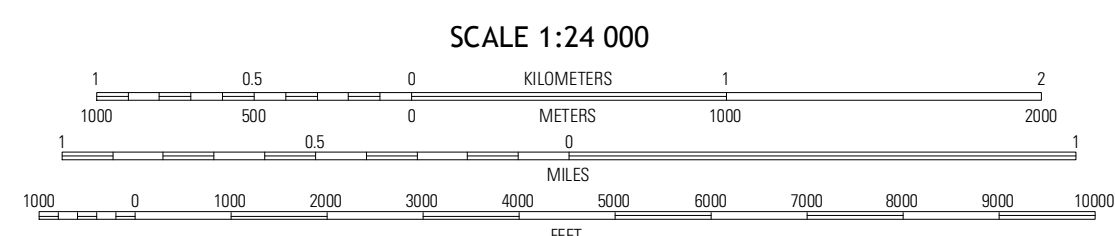
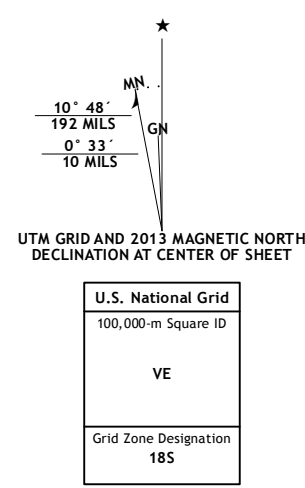


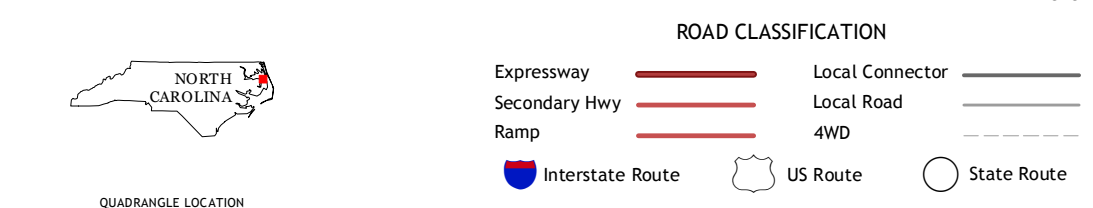


Produced by the United States Geological Survey
North American Datum of 1983 (NAD83)
World Geodetic System of 1984 (WGS84). Projection and
1 000-meter grid: Universal Transverse Mercator, Zone 18S
10 000-foot ticks: North Carolina Coordinate System of 1983



CONTOURS NOT PRESENT BECAUSE AVAILABLE ELEVATION
DATA DO NOT MEET ACCURACY REQUIREMENTS

This map was produced to conform with the
National Geospatial Program US Topo Product Standard, 2011.
A metadata file associated with this product is draft version 0.6.11



QUADRANGLE LOCATION

Albemarle Sound 1 (All Water)	Albemarle Sound 2 (All Water)	Point Harbor
Fort Landing	East Lake	Manns Harbor
Flying Pan	Buffalo City	East Lake SE

EAST LAKE, NC
2013

ADJOINING 7.5 QUADRANGLES