



Produced by the United States Geological Survey

North American Datum of 1983 (NAD83) World Geodetic System of 1984 (WGS84) Projection and 1 000-meter grid/Universal Transverse Mercator, Zone 18S This map is not a legal document. Boundaries may be generalized for this map scale. Private lands within government reservations may not be shown. Obtain permission before entering private lands.

Imagery.....NAIP, May 2020 - October 2020 Roads.....U.S. Census Bureau, 2016 Names.....GNIS, 1980-2022 Hydrography.....National Hydrography Dataset, 2004 - 2021 Contours.....National Elevation Dataset, 2015 Boundaries.....Multiple sources; see metadata file 2019 - 2021 Wetlands.....FWS National Wetlands Inventory Not Available

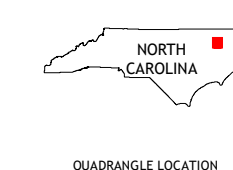
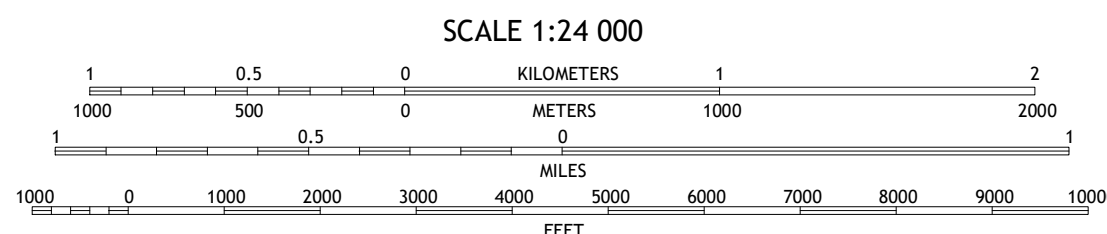
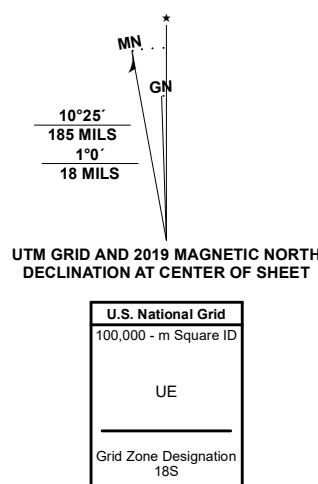


Table with 3 columns and 3 rows showing adjacent quadrangles: 1 Colerain, 2 Valhalla, 3 Center Hill, 4 Merry Hill, 5 Edenton, 6 Woodard, 7 Westover, 8 Roper North.

