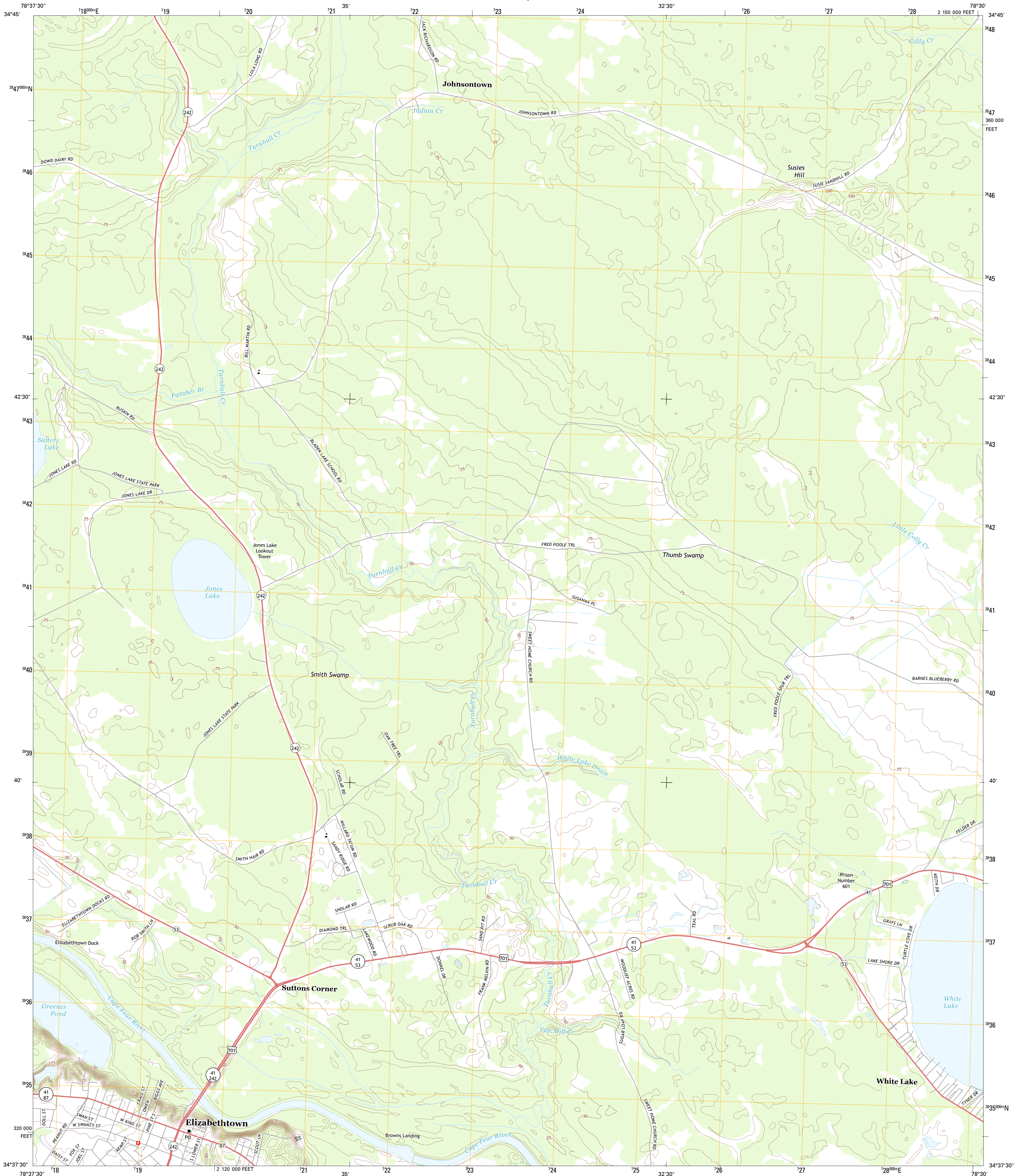




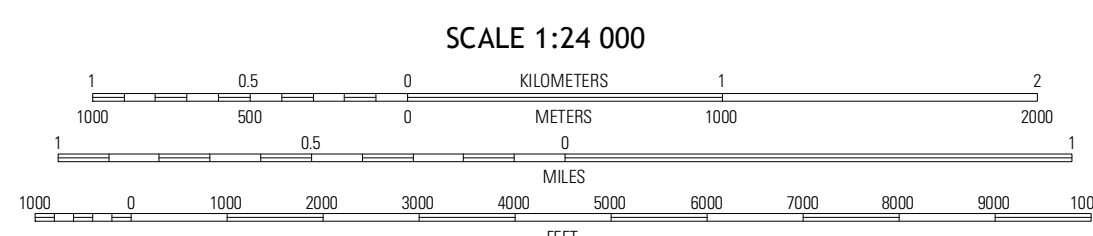
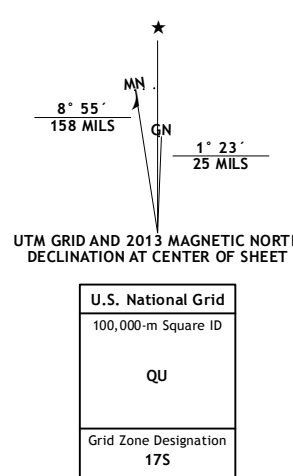
U.S. DEPARTMENT OF THE INTERIOR
U. S. GEOLOGICAL SURVEY



ELIZABETHTOWN NORTH QUADRANGLE
NORTH CAROLINA-BLADEN CO.
7.5-MINUTE SERIES



Produced by the United States Geological Survey
North American Datum of 1983 (NAD83)
World Geodetic System of 1984 (WGS84). Projection and
1 000-meter grid: Universal Transverse Mercator, Zone 17S
10 000-foot ticks: North Carolina Coordinate System of 1983



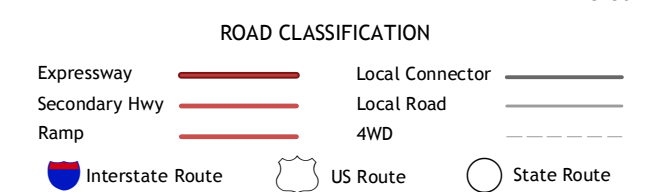
CONTOUR INTERVAL 5 FEET
NORTH AMERICAN VERTICAL DATUM OF 1988

This map was produced to conform with the
National Geospatial Program US Topo Product Standard, 2011.
A metadata file associated with this product is draft version 0.6.11



QUADRANGLE LOCATION

Jerome	Ammon	Garland
Dublin	Elizabethtown North	White Lake
Abbotshurst	Elizabethtown South	Singletary Lake



ELIZABETHTOWN NORTH, NC
2013

ADJOINING 7.5 QUADRANGLES