U.S. DEPARTMENT OF THE INTERIOR
U. S. GEOLOGICAL SURVEY

ELK PARK QUADRANGLE
NORTH CAROLINA-TENNESSEE
7.5-MINUTE SERIES


82°00'
36°15'
3 150 000 FEET (TN)
411000mE
412
413
57'30"
415
416
417
55'
418
419
420
1 150 000 FEET (NC)
421
81°52'30"
4012000mN
720 000 FEET (TN)
920 000 FEET (NC)
4011
4010
4009
4008
12'30"
4007
4006
4005
4004
4003
10'
4002
4001
MA
4000
MV
3999000mN
880 000 FEET (NC)
680 000 FEET (TN)
36°07'30"
1 120 000 FEET (NC)
3 180 000 FEET (TN)
Nowhere Ridge
Church Cemetery
POGA RD
Poga
Nowhere Branch
Poga Mountain
Ward Cemetery
Kellerville
KELLERSVILLE RD
DANDELION DR
Horse Ridge
Battleground
Phillips Branch
Big Ridge
Ward Mountain
Elk River
Flint Ridge
Little Laurel Branch
Stony Hollow
CLAWSON RD
CHEROKEE NATIONAL FOREST
PISGAH NATIONAL FOREST
BUCKEYE RD
Clingman Mine Branch
Beech Creek
Slide Hollow
Round Knob
Farmer Mill
Loggy Gap
Whaley
SEMINOLE TRL
Little Black Pine Rough
Harmon Cemetery
McGuire Cemetery
CANTERWOOD RD
BUCKEYE CREEK RD
Trivett Branch
Twisting Falls
Big Black Pine Rough
BEAR CUB LN
Egg Knob
DARK RIDGE RD
JOE PARLIER RD
Turkeypen Gap
6036
6038
1310
STATE RD
Cook Cemetery
Cannon Branch
Buckeye Creek
CHIPMUNK LN
PINE RIDGE RD
RHODODENDRON DR
CHERRY GAP RD
PRESNELL SCHOOL RD
ANDREWS RD
SAINT
Cannon Gap
MCGUIRE LN
Grassy Gap Creek
POPLAR RD
CHEROKEE NATIONAL FOREST
Dark Ridge
Cherry Gap
Big Pine Mountain
SASSAFRAS RD
RACCOON RD
JACKPINE RD
Forked Ridge
Pond Creek
Lost Ridge
ARROWHEAD RD
HOLLOWTREE RD
Don Nelan Appalachian Trail Shelter
190
Beech Mountain
N PINNACLE RIDGE RD
RIDGECREST CIR
LAKELEDGE RD
LAKE LEDGE CIR
CHESTNUT WAY
JOHN JONES RD
DORM N7 LN
Sugar Hollow
HAWTHORN RD
Bear Branch
Elk Falls Point of Interest
RED OAK RD
Grassy Gap
Pinnacle Ridge
CAMPBELL HOLLOW RD
Jones Falls
Jones Branch
WOODCREEK LN
MILL POND LN
WINDMILL LN
VILLAGE RD
LAKE RD
MOCKINGBIRD
RAVEN RD
SPRUCE HOLLOW RD
SLOPESIDE RD
SKIVIEW LN
Little Pine Mountain
Big Falls
530101
OAKS RD
Fall Creek
Red Rock Ridge
SAM ELLER RD
Mill Creek
Trivett Cemetery
1308
THE OZ RD
Horseshoe Bend
LONG POND LN
MILESFIELD RD
Buck Mountain
Crawford Cemetery
Skalley Branch
Beech Mountain
Pinnacles of the Beech
OZ RD
Bear Branch
Eller Cemetery
Skalley Knob
JOHN ERWIN RD
STATE RD 1302
ENOCH POTTER LN
Cannon Cemetery
CHARLIE ELLER RD
Peavine Branch
Horney Branch
RIVER RUN RD
Heaton Bridge
Heaton
Smith Cemetery
ELK RIVER RD
GREER RD
JOHN
Curtis Creek
BARLOW RD
Elk Valley
HORNEY CREEK RD
Lee Branch
Palmer Cemetery
BARE LN
194
19E
Dark Hollow
Puckett Branch
EDGAR TUFTS RD
184
Bearpen Gap
HIGHLAND DR
Elk Ridge
DARK HOLLOW RD
Miller Branch
Double Knobs
Cherry Gap
Beech Mountain Airport
Whitehead Creek
Ellis Cemetery
Little Elk Creek
Cook Cemetery
LITTLE ELK RD
RESERVOIR ST
Elk Park
Banner Cemetery
ELK RIVER PKWY
Hemlock Hill
CURTIS CREEK RD
ELK KNOB DR
HICKORY CT
CARDINAL CT
Blevins Ridge
Blevins Creek
BEAR PAW RD
Laws Cemetery
Fox Cemetery
Grandfather Home for Children
Ramp Branch
EQUESTRIAN DR
CHESTNUT TRL
WOOD THRUSH WAY
Leroy Creek
ALTON PALMER RD
Chestnut Ridge
MEADOWS LN
WREN WAY
Cranberry Cemetery
CABLE RD
Pritchard Cemetery
Holston Camp
Wildcat Lake
Cranberry Creek
Cranberry Lake
Cranberry
ELK RIVER PKWY
PARALLEL RD
Wildcat Creek
LN
LEDGES
SUMMIT
Blood Camp Ridge
Cranberry Dam
Cooper Branch
Lee Cemetery
Holtsclaw Cemetery
Cranberry Mines
Little Hump Mountain
Smoky Mountain
MOUNTAIN GLEN DR
Sugar Creek
Tucker Hollow
PISGAH NATIONAL FOREST
MEADOW AVE
Greenbrier Creek
Whiteoak Creek
Sugar Gap
CAMP LUTHER RD
Smoky Gap
SKY VW
Hickorynut Gap
Bald Mountain
Sugar Mountain

Produced by the United States Geological Survey
North American Datum of 1983 (NAD83)
World Geodetic System of 1984 (WGS84). Projection and
1 000-meter grid: Universal Transverse Mercator, Zone 17S
10 000-foot ticks: North Carolina Coordinate System of 1983
and Tennessee Coordinate System of 1983

Imagery	NAIP, September 2009
Roads	©2006-2010 Tele Atlas
Roads within US Forest Service Lands	FSTopo Data with limited Forest Service updates, 2009
Names	GNIS, 2009
Hydrography	National Hydrography Dataset, 2009
Contours	National Elevation Dataset, 2008


MN
GN
6° 48´
121 MILS
0° 33´
10 MILS

UTM GRID AND 2011 MAGNETIC NORTH
DECLINATION AT CENTER OF SHEET

U.S. National Grid
100,000-m Square ID
MA / MV 40 00
Grid Zone Designation
17S

SCALE 1:24 000

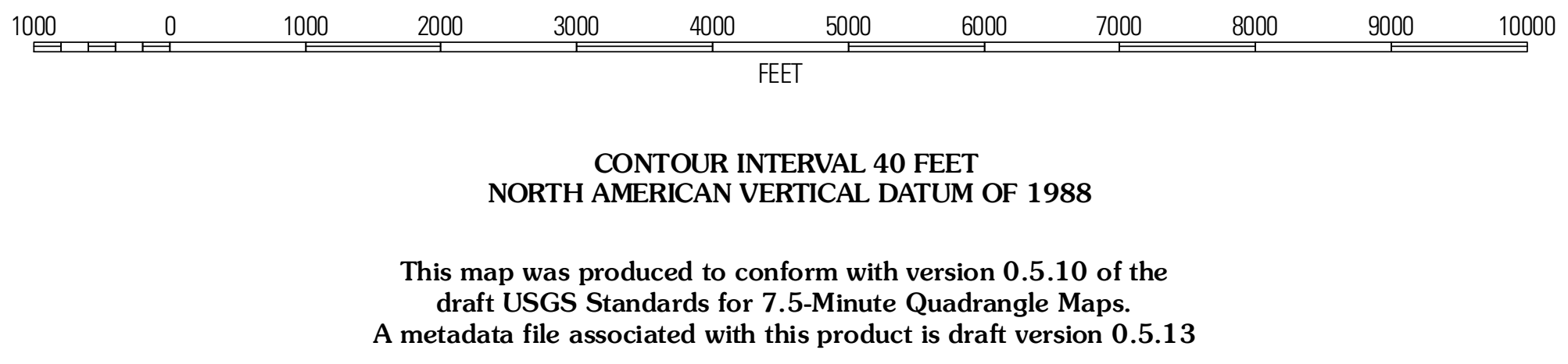
1
0.5
0
1
2
KILOMETERS
1000
500
0
1000
2000
METERS
1
0.5
0
1
MILES
1000
0
1000
2000
3000
4000
5000
6000
7000
8000
9000
10000
FEET

CONTOUR INTERVAL 40 FEET
NORTH AMERICAN VERTICAL DATUM OF 1988

This map was produced to conform with version 0.5.10 of the
draft USGS Standards for 7.5-Minute Quadrangle Maps.
A metadata file associated with this product is draft version 0.5.13

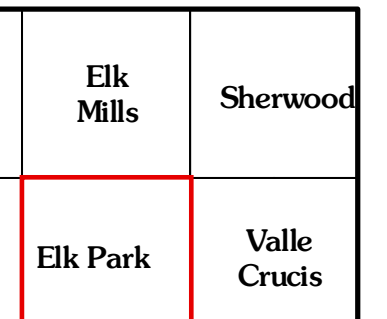
NORTH CAROLINA

QUADRANGLE LOCATION

Watauga Dam	Elk Mills	Sherwood
White Rocks Mountain	Elk Park	Valle Crucis
Carvers Gap	Newland	Grandfather Mountain

ADJOINING 7.5' QUADRANGLES

ROAD CLASSIFICATION

Interstate Route	▬	State Route	═
US Route	═	Local Road	═
Ramp	▬	4WD	- - - -

Interstate Route	US Route	State Route
FS Primary Route	FS Passenger Route	FS High Clearance Route

Check with local Forest Service unit
for current travel conditions and restrictions.

ELK PARK, NC-TN
2011