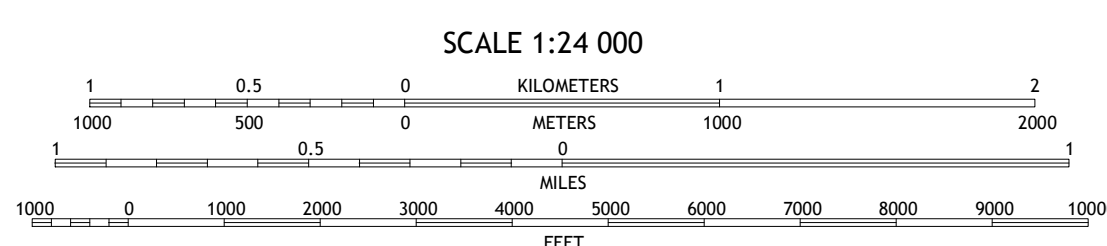
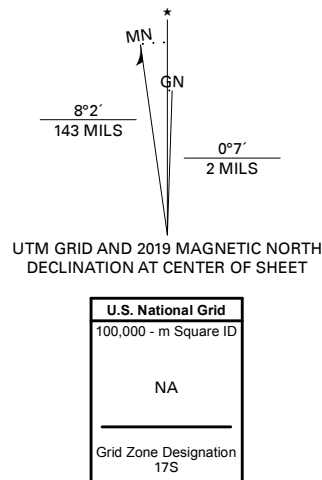




Produced by the United States Geological Survey

North American Datum of 1983 (NAD83) World Geodetic System of 1984 (WGS84) Projection and 1 000 meter grid/Universal Transverse Mercator, Zone 17S This map is not a legal document. Boundaries may be generalized for this map scale. Private lands within government reservations may not be shown. Obtain permission before entering private lands.

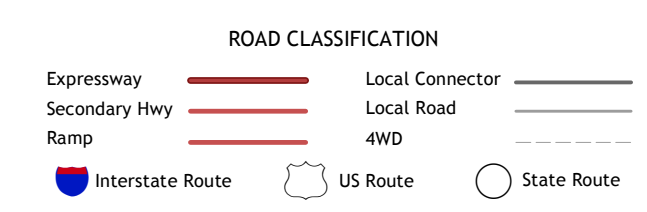
Imagery: NAIP, May 2016 - November 2016 Roads: U.S. Census Bureau, 2016 Names: GNS, 1980 - 2018 Hydrography: National Hydrography Dataset, 2002 Contours: National Elevation Dataset, 2008 Boundaries: Multiple sources; see metadata file 2018 Wetlands: FWS National Wetlands Inventory 1982



ADJOINING QUADRANGLES

1	2	3
4	5	6
7	8	9

1 Roaring Gap
2 Bottom
3 Dobson
4 Thurmond
5 Copeland
6 Ronda
7 Elkin South
8 Yadkinville



CONTOUR INTERVAL 20 FEET NORTH AMERICAN VERTICAL DATUM OF 1988 This map was produced to conform with the National Geospatial Program US Topo Product Standard, 2011. A metadata file associated with this product is draft version 0.6.18

