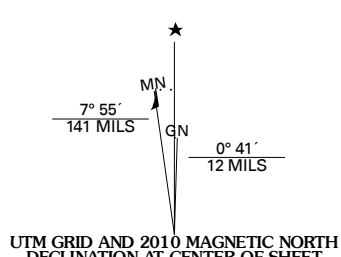


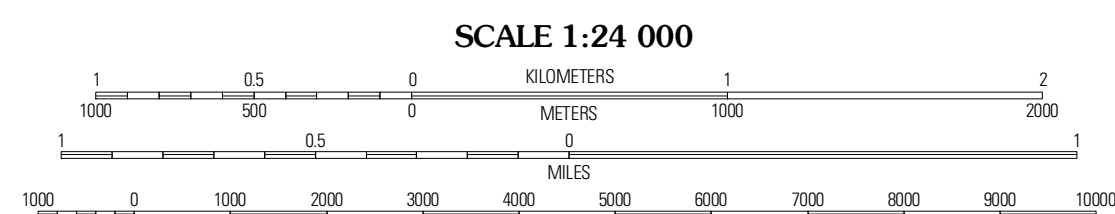


Produced by the United States Geological Survey
North American Datum of 1983 (NAD83)
Roads: ©2006-2010 Title Atlas
1 000-meter grid: Universal Transverse Mercator, Zone 17S
10 000-foot ticks: North Carolina Coordinate System of 1983

Imagery: NAIP, August 2008
Roads: ©2006-2010 Title Atlas
Names: GNIS, 2008
Hydrography: National Hydrography Dataset, 2008
Contours: National Elevation Dataset, 2008



U.S. National Grid 100,000m Square ID
PU
Grid Zone Designation 17S



CONTOUR INTERVAL 10 FEET
NORTH AMERICAN VERTICAL DATUM OF 1988

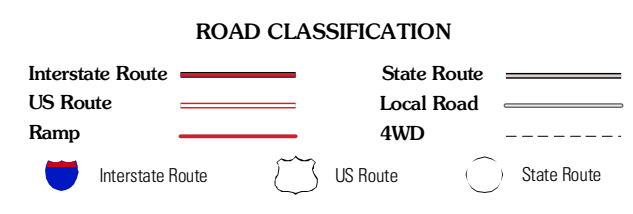
This map was produced to conform with version 0.5.10 of the draft USGS Standards for 7.5-Minute Quadrangle Maps. A metadata file associated with this product is draft version 0.5.11



QUADRANGLE LOCATION

Mount Gilead East	Harrisville	Norman
Mangum	Ellerbe	Milstone Lake
Lilesville	Rockingham	Hamlet

ADJOINING 7.5 QUADRANGLES



ELLERBE, NC
2010