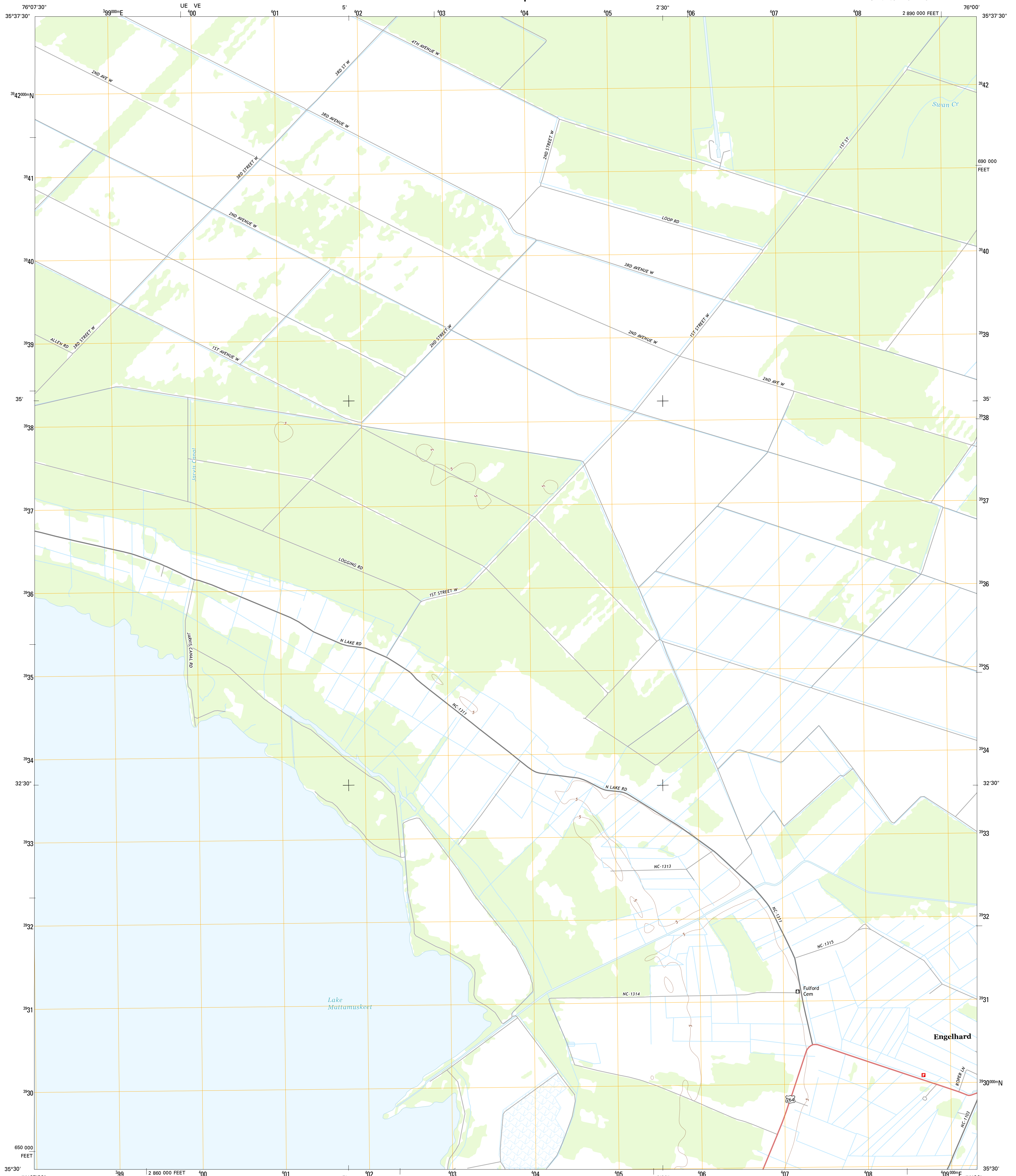




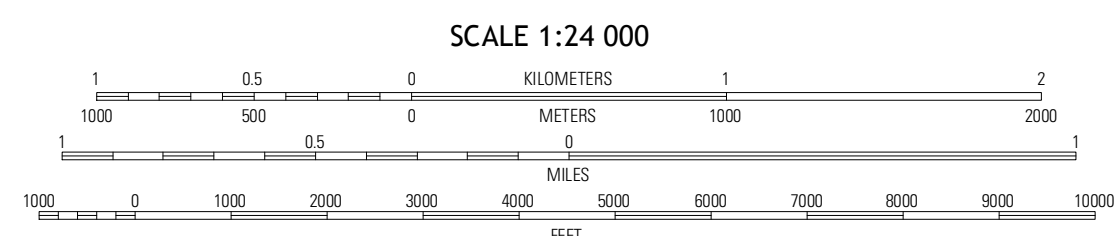
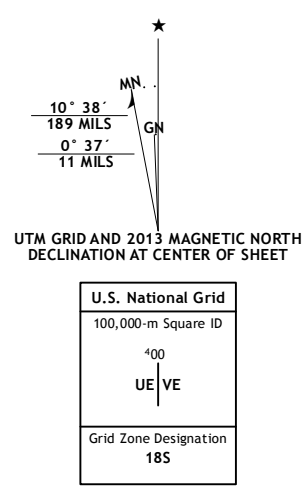
U.S. DEPARTMENT OF THE INTERIOR  
U. S. GEOLOGICAL SURVEY



ENGELHARD WEST QUADRANGLE  
NORTH CAROLINA-HYDE CO.  
7.5-MINUTE SERIES



Produced by the United States Geological Survey  
North American Datum of 1983 (NAD83)  
World Geodetic System of 1984 (WGS84). Projection and  
1 000-meter grid: Universal Transverse Mercator, Zone 18S  
10 000-foot ticks: North Carolina Coordinate System of 1983

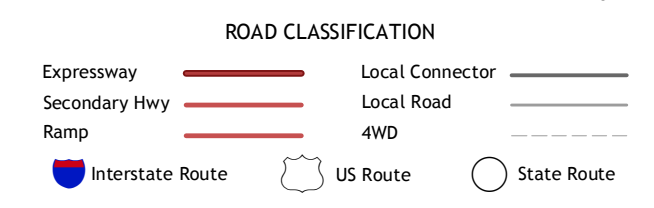


CONTOUR INTERVAL 5 FEET  
NORTH AMERICAN VERTICAL DATUM OF 1988  
This map was produced to conform with the  
National Geospatial Program US Topo Product Standard, 2011.  
A metadata file associated with this product is draft version 0.6.11



QUADRANGLE LOCATION

Fairfield NW	Fairfield NE	Engelhard NW
Fairfield	Engelhard West	Engelhard East
New Holland	Middletown	Middletown Anchorage



ENGELHARD WEST, NC  
2013

ADJOINING 7.5 QUADRANGLES