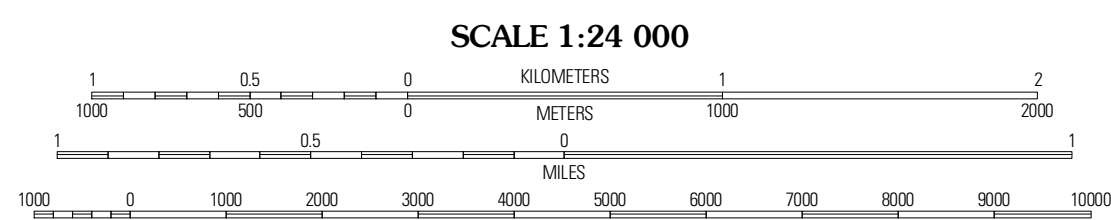
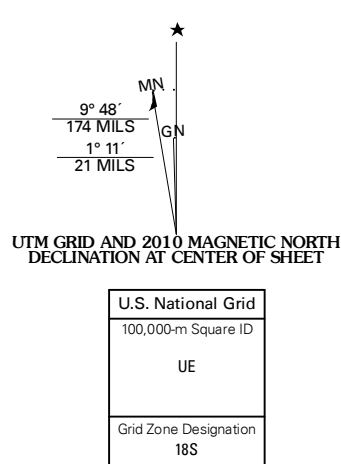




Produced by the United States Geological Survey  
North American Datum of 1983 (NAD83)  
Roads: ©2006-2010 Tele Atlas  
1 000-meter grid: Universal Transverse Mercator, Zone 18S  
10 000-foot ticks: North Carolina Coordinate System of 1983

Imagery:.....NAIP, September 2008  
Roads:.....©2006-2010 Tele Atlas  
Names:.....©2006-2010 GNS, 2008  
Hydrography:.....National Hydrography Dataset, 2008  
Contours:.....National Elevation Dataset, 2008



CONTOUR INTERVAL 5 FEET  
NORTH AMERICAN VERTICAL DATUM OF 1988

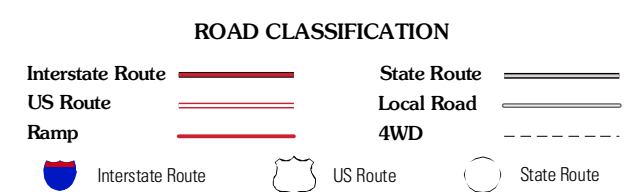
This map was produced to conform with version 0.5.10 of the draft USGS Standards for 7.5-Minute Quadrangle Maps. A metadata file associated with this product is draft version 0.5.11



QUADRANGLE LOCATION

Wilmington	Hickory	Blounts Bay
Vanceboro	<b>Ernul</b>	Edward
Jasper	Askin	Reelsboro

ADJOINING 7.5' QUADRANGLES



ERNUL, NC  
2010