



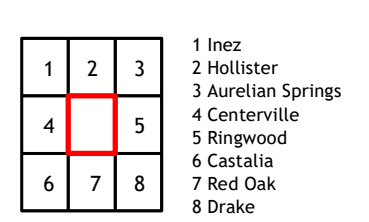
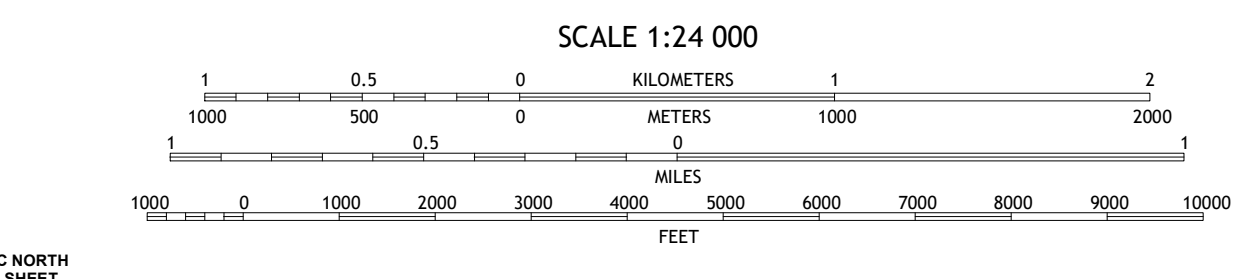
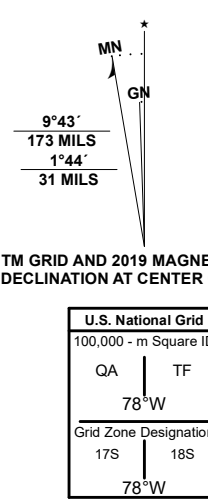
36.1250° -78.0000° 231°00'E 32 33 34 35 36 37 38 39 40 41 -77.8750° 36.2500°

40°15'00"N 14 13 12 11 10 09 08 07 06 05 04 03 02

36.1250° -78.0000° 31 32 33 34 35 36 37 38 39 40 -77.8750° 36.1250°

**Produced by the United States Geological Survey**  
 North American Datum of 1983 (NAD83)  
 World Geodetic System of 1984 (WGS84), Projection and  
 1 000-meter grid/Universal Transverse Mercator, Zone 17S18S  
 This map is not a legal document. Boundaries may be  
 generalized for this map scale. Private lands within government  
 reservations may not be shown. Obtain permission before  
 entering private lands.

Imagery: .....N.A.I.P., September 2020 - September 2020  
 U.S. Census Bureau, 2016  
 Names: .....GNIS, 1980 - 2022  
 Hydrography: .....National Hydrography Dataset, 2003 - 2018  
 Contours: .....National Elevation Dataset, 2008  
 Boundaries: .....Multiple sources; see metadata file 2019 - 2021  
 Wetlands: .....FWS National Wetlands Inventory Not Available



**ROAD CLASSIFICATION**

- Expressway
- Secondary Hwy
- Ramp
- Local Connector
- Local Road
- 4WD
- US Route
- State Route

1 Inez  
 2 Hollister  
 3 Aurelian Springs  
 4 Centerville  
 5 Ringwood  
 6 Castalia  
 7 Red Oak  
 8 Drake

