

Produced by the United States Geological Survey

North American Datum of 1983 (NAD83) World Geodetic System of 1984 (WGS84) Projection and 1 000-meter grid/Universal Transverse Mercator, Zone 17S This map is not a legal document. Boundaries may be generalized for this map scale. Private lands within government reservations may not be shown. Obtain permission before entering private lands.

Imagery: N/AIP, September 2020 - September 2020
Roads: U.S. Census Bureau, 2016
Names: GNS, 1980 - 2022
Hydrography: National Hydrography Dataset, 2005 - 2018
Contours: National Elevation Dataset, 2022
Boundaries: Multiple sources; see metadata file 2019 - 2021
Wetlands: FWS National Wetlands Inventory Not Available

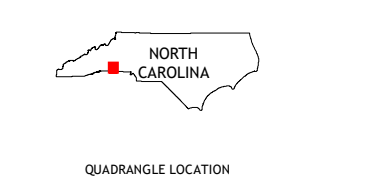
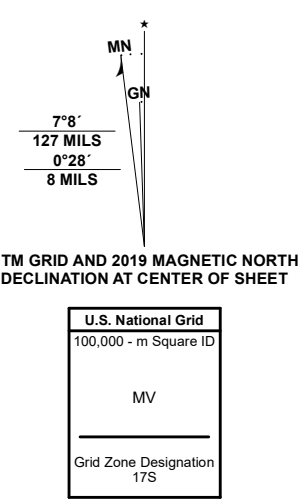
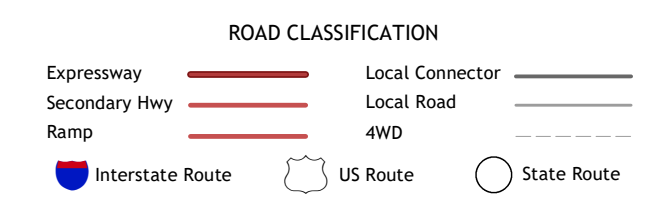


Table with 3 columns and 8 rows showing adjacent quadrangles: 1 Rutherford North, 2 Sunshine, 3 Polkville, 4 Rutherford South, 5 Boiling Springs North, 6 Fingerville East, 7 Chesnee, 8 Boiling Springs South



CONTOUR INTERVAL 20 FEET NORTH AMERICAN VERTICAL DATUM OF 1988 This map was produced to conform with the National Geospatial Program US Topo Product Standard.

