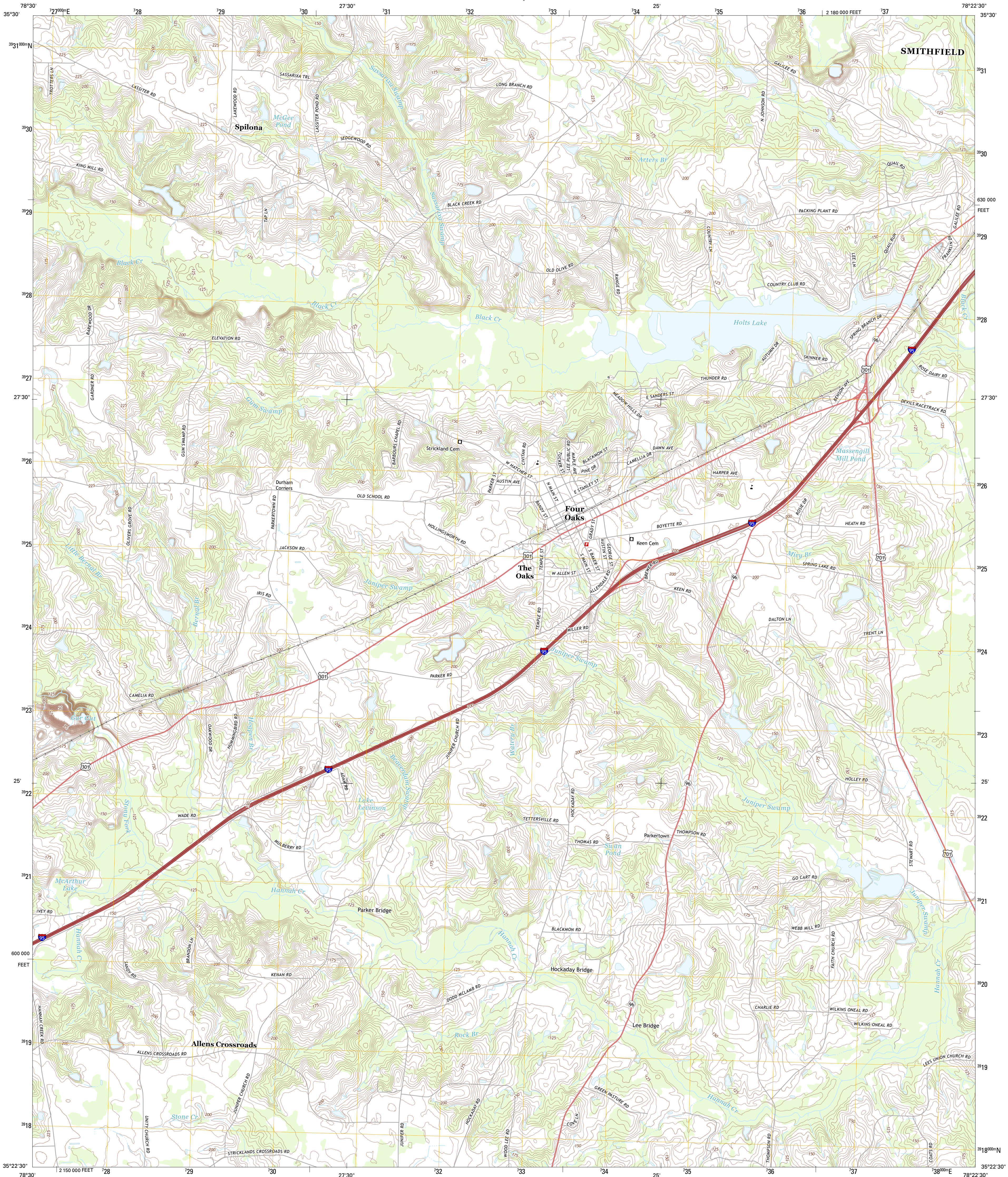




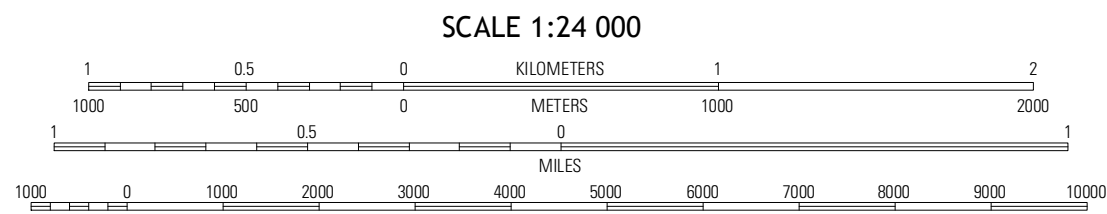
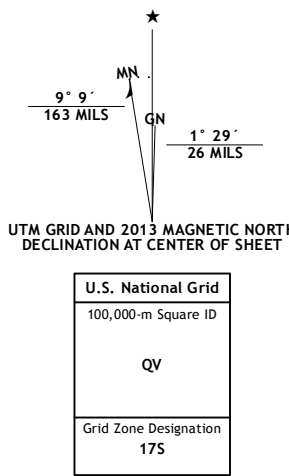
U.S. DEPARTMENT OF THE INTERIOR
U. S. GEOLOGICAL SURVEY



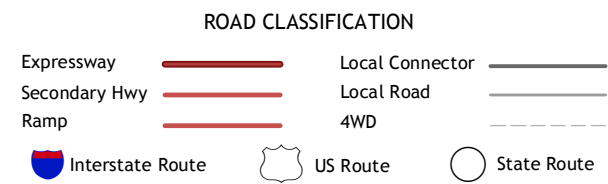
FOUR OAKS QUADRANGLE
NORTH CAROLINA-JOHNSTON CO.
7.5-MINUTE SERIES



Produced by the United States Geological Survey
North American Datum of 1983 (NAD83)
World Geodetic System of 1984 (WGS84) Projection and
1 000-meter grid: Universal Transverse Mercator, Zone 17S
10 000-foot ticks: North Carolina Coordinate System of 1983



QUADRANGLE LOCATION		
Edmondson	Powhatan	Selma
Benson	Four Oaks	Four Oaks NE
Dunn	Pococks Crossroads	Newton Grove North



FOUR OAKS, NC
2013