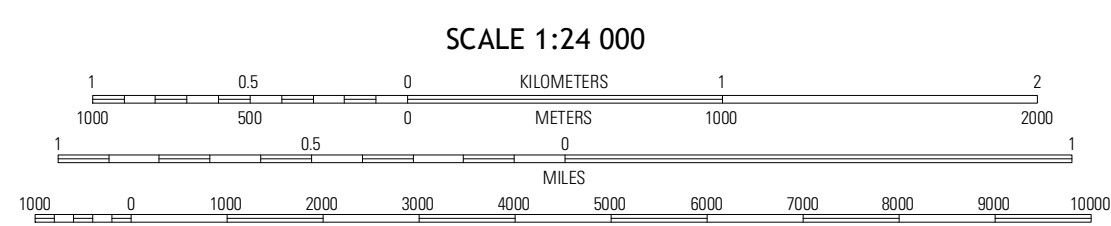
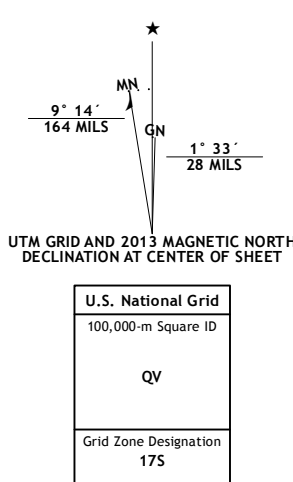
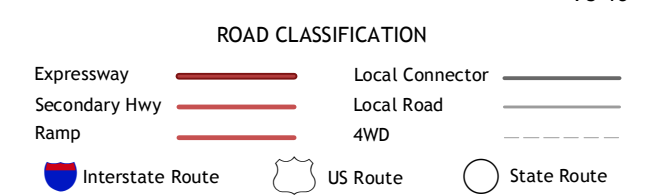


Produced by the United States Geological Survey
North American Datum of 1983 (NAD83)
World Geodetic System of 1984 (WGS84)
1:100,000-meter grid; Universal Transverse Mercator, Zone 17S
10,000-foot ticks; North Carolina Coordinate System of 1983



Powhatan	Selma	Kenly West
Four Oaks	Four Oaks NE	Princeton
Peach Crossroads	Newton Grove North	Ganham



CONTOUR INTERVAL 5 FEET
NORTH AMERICAN VERTICAL DATUM OF 1988

This map was produced to conform with the National Geospatial Program US Topo Product Standard, 2011. A metadata file associated with this product is draft version 0.6.11