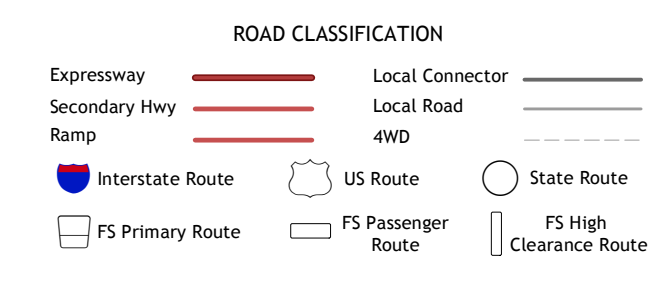
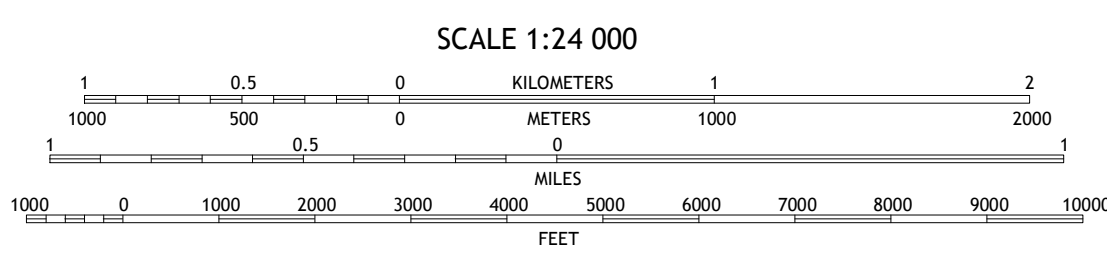



Produced by the United States Geological Survey North American Datum of 1983 (NAD83) World Geodetic System of 1984 (WGS84) Projection and 1 000-meter grid-Universal Transverse Mercator, Zone 17S This map is not a legal document. Boundaries may be generalized for this map scale. Private lands within government reservations may not be shown. Obtain permission before entering private lands.



QUADRANGLE LOCATION

1	2	3
4	5	6
7	8	9

ADJOINING QUADRANGLES

- 1 Wesser
- 2 Alarka
- 3 Greens Creek
- 4 Wayah Bald
- 5 Corbin Knob
- 6 Rainbow Springs
- 7 Prentiss
- 8 Scaly Mountain

FRANKLIN, NC 2019

