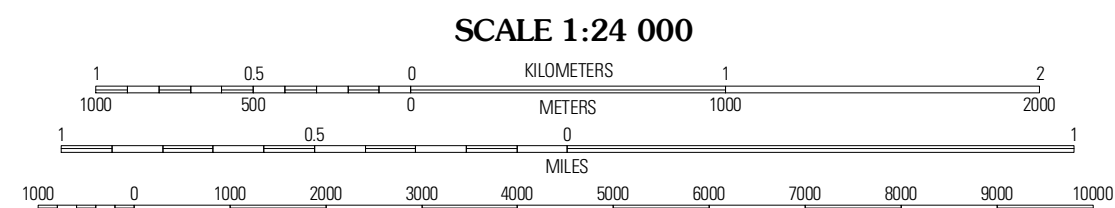



Produced by the United States Geological Survey  
North American Datum of 1983 (NAD83)  
Roads.....G2006-2010 Tele Atlas  
World Geodetic System of 1984 (WGS84) Projection and  
1 000-meter grid; Universal Transverse Mercator, Zone 17S  
10 000-foot ticks; North Carolina Coordinate System of 1983

Imagery.....NAIP, August 2008 - October 2008  
Roads.....G2006-2010 Tele Atlas  
Name.....GNIS, 2008  
Hydrography.....National Hydrography Dataset, 2008  
Contours.....National Elevation Dataset, 2008



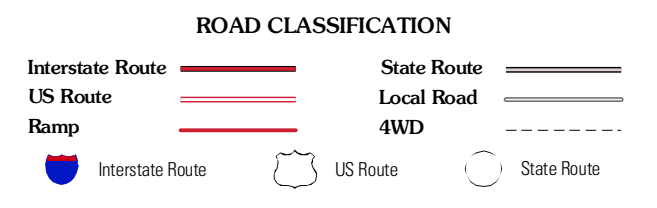
CONTOUR INTERVAL 5 FEET  
NORTH AMERICAN VERTICAL DATUM OF 1988

This map was produced to conform with version 0.5.10 of the draft USGS Standards for 7.5-Minute Quadrangle Maps. A metadata file associated with this product is draft version 0.5.11



|        |          |              |
|--------|----------|--------------|
| Nakina | Old Dock | Jamper Creek |
| Preway | Freeland | Exum         |
| Longs  | Calabash | Shalotte     |

ADJOINING 7.5' QUADRANGLES



**FREELAND, NC**  
2010