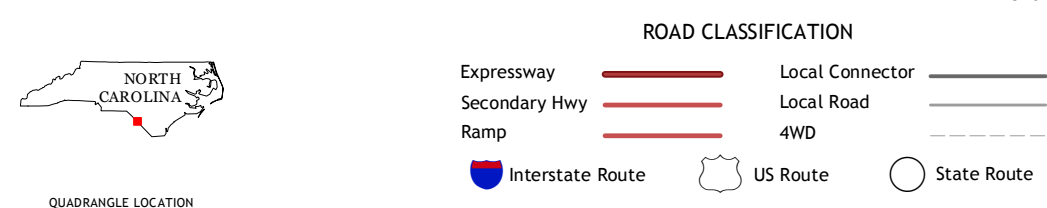
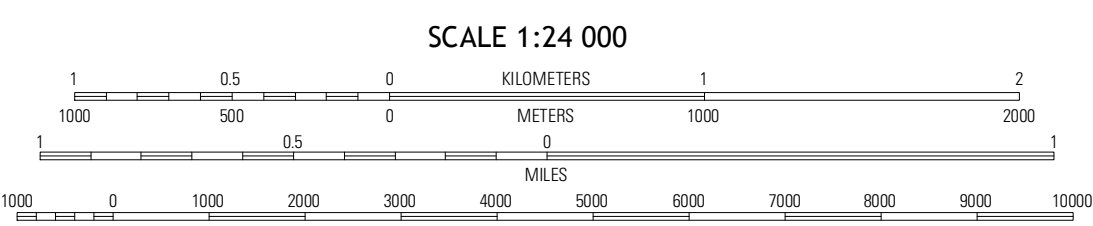
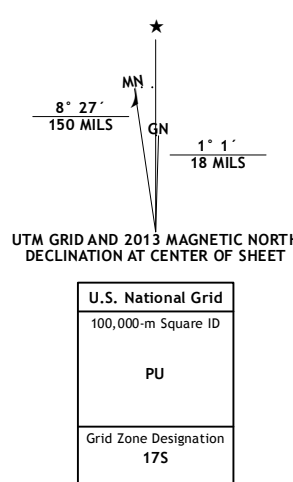


Produced by the United States Geological Survey
North American Datum of 1983 (NAD83)
World Geodetic System of 1984 (WGS84). Projection and
10 000-foot ticks: North Carolina Coordinate System of 1983,
South Carolina Coordinate System of 1983



QUADRANGLE LOCATION

| | | |
|-------------|-------------|---------------------|
| Rowland | McDonald | Southwest Lumberton |
| Dillon East | Gaddysville | Fairmont |
| Fork | Lake View | Fair Bluff |

Imagery.....NAP, May 2012
Roads.....©2006-2012 TomTom
Names.....GNIS, 2013
Hydrography.....National Hydrography Dataset, 2012
Contours.....National Elevation Dataset, 2009
Boundaries.....Census, IBWC, IBC, USGS, 1972 - 2012

CONTOUR INTERVAL 10 FEET
NORTH AMERICAN VERTICAL DATUM OF 1988

This map was produced to conform with the National Geospatial Program US Topo Product Standard, 2011. A metadata file associated with this product is draft version 0.6.11

GADDYSVILLE, NC-SC
2013

ADJOINING 7.5 QUADRANGLES