

Produced by the United States Geological Survey North American Datum of 1983 (NAD83) World Geodetic System of 1984 (WGS84) Projection and 1 000-meter grid/Universal Transverse Mercator, Zone 17S

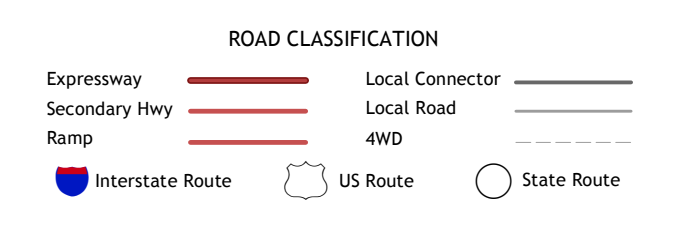
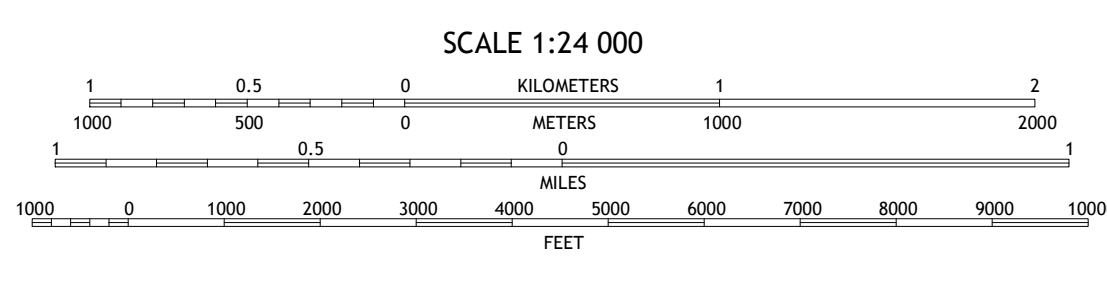
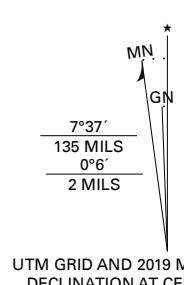


Table with 3 columns and 8 rows showing adjacent quadrangles and their names: 1 Bessemer City, 2 Gastonia North, 3 Mount Holly, 4 Kings Mountain, 5 Belmont, 6 Filbert, 7 Clover, 8 Lake Wylie.

