
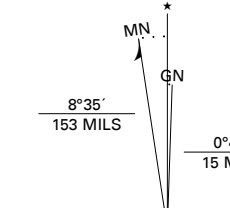


Produced by the United States Geological Survey

North American Datum of 1983 (NAD83)
World Geodetic System of 1984 (WGS84), Projection and
1 000-meter grid/Universal Transverse Mercator, Zone 17S
This map is not a legal document. Boundaries within government
reservations may not be shown. Obtain permission before
entering private lands.

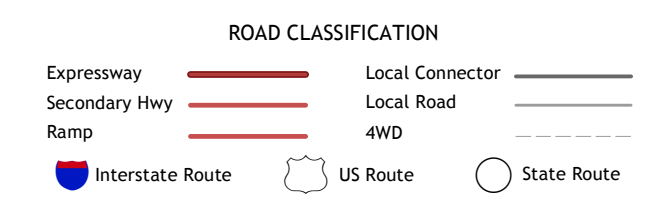
Imagery.....NAIP, June 2015 - November 2016
Roads.....U.S. Census Bureau, 2016
Names.....GNIS, 1980-2019
Hydrography.....National Hydrography Dataset, 1989-2018
Contours.....National Elevation Dataset, 2008-2009
Boundaries.....Multiple sources; see metadata file 2017-2018
Wetlands.....FWS National Wetlands Inventory 1983-1994



ADJOINING QUADRANGLES

1	2	3
4	5	6
7	8	

1 Hamlet
2 Marston
3 Silver Hill
4 Glio
5 Laurinburg
6 Bennettsville North
7 McCall
8 Johns



CONTOUR INTERVAL 10 FEET
NORTH AMERICAN VERTICAL DATUM OF 1988
This map was produced to conform with the
National Geospatial Program US Topo Product Standard, 2011.
A metadata file associated with this product is draft version 0.6.18

