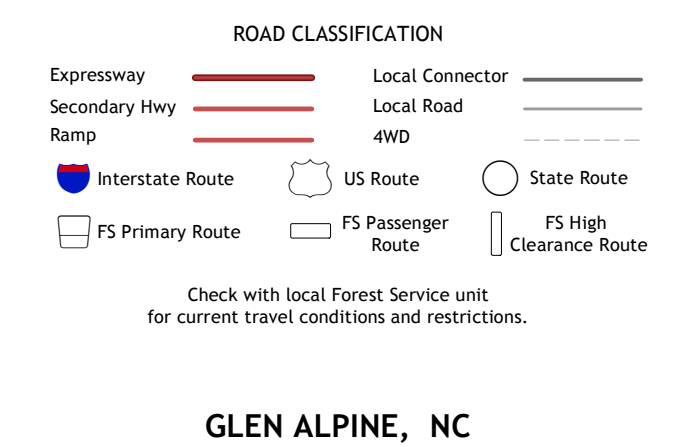
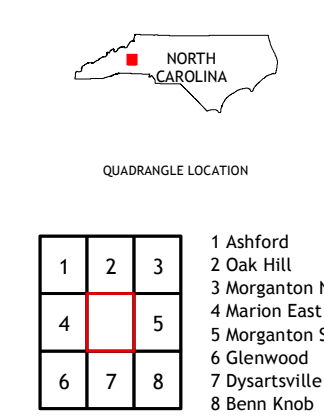
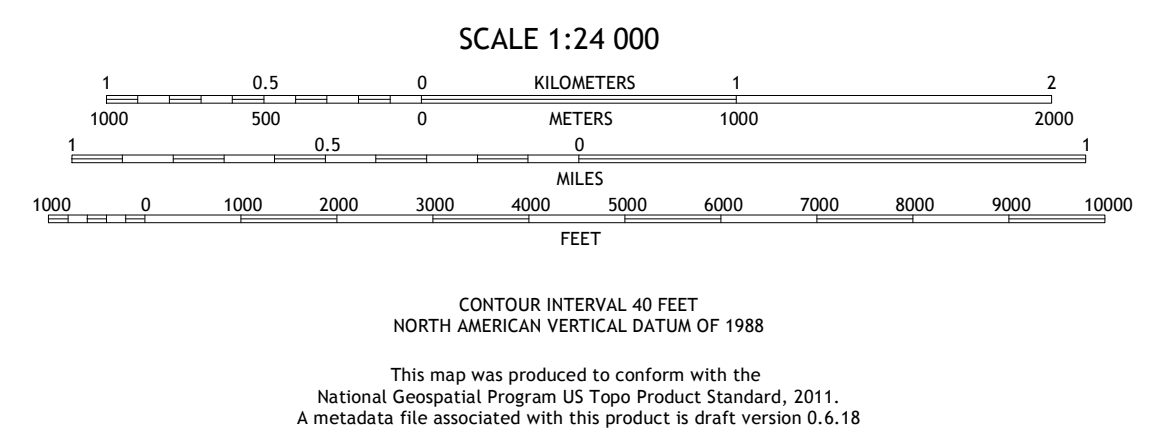



Produced by the United States Geological Survey North American Datum of 1983 (NAD83) World Geodetic System of 1984 (WGS84) Projection and 1 000-meter grid-Universal Transverse Mercator, Zone 17S This map is not a legal document. Boundaries may be generalized for this map scale. Private lands within government reservations may not be shown. Obtain permission before entering private lands.



ADJOINING QUADRANGLES table with 8 rows and 3 columns listing adjacent quadrangles: 1 Ashford, 2 Oak Hill, 3 Morganton North, 4 Marion East, 5 Morganton South, 6 Glenwood, 7 Dysartsville, 8 Benn Knob.

GLEN ALPINE, NC 2019

