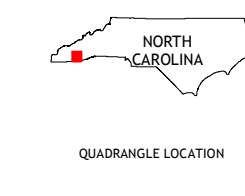
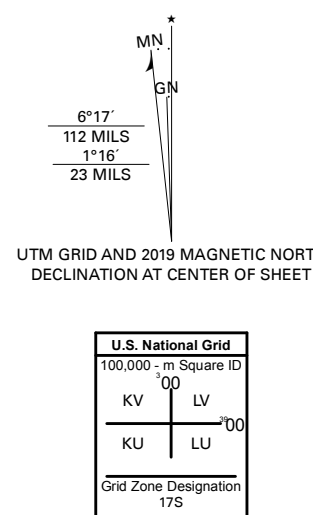


Produced by the United States Geological Survey
North American Datum of 1983 (NAD83)
World Geodetic System of 1984 (WGS84). Projection and 1 000-meter grid-Universal Transverse Mercator, Zone 17S
This map is not a legal document. Boundaries may be generalized for this map scale. Private lands within government reservations may not be shown. Obtain permission before entering private lands.
Imagery:.....N.A.I.P., June 2016 - November 2016
Roads:.....U.S. Census Bureau, Not Available
Roads within US Forest Service Lands:.....FSTopo Data with limited Forest Service updates, 2012
Names:.....GNIS, 1988 - 2018
Hydrography:.....National Hydrography Dataset, 2002 - 2017
Contours:.....National Elevation Dataset, 2008
Boundaries:.....Multiple sources; see metadata file 2017 - 2018
Wetlands:.....FWS National Wetlands Inventory 1983

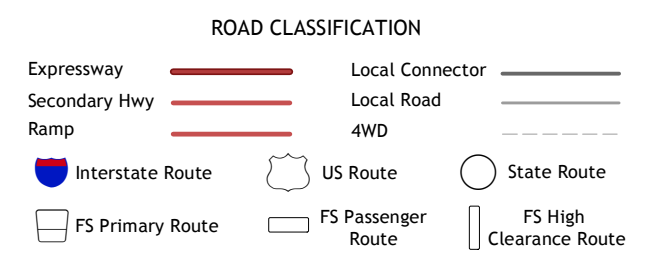


QUADRANGLE LOCATION

1	2	3
4	5	6
7	8	

ADJOINING QUADRANGLES

- 1 Greens Creek
- 2 Sylvia South
- 3 Tuckasee
- 4 Corbin Knob
- 5 Big Ridge
- 6 Scaly Mountain
- 7 Highlands
- 8 Cashiers



GLENVILLE, NC 2019

