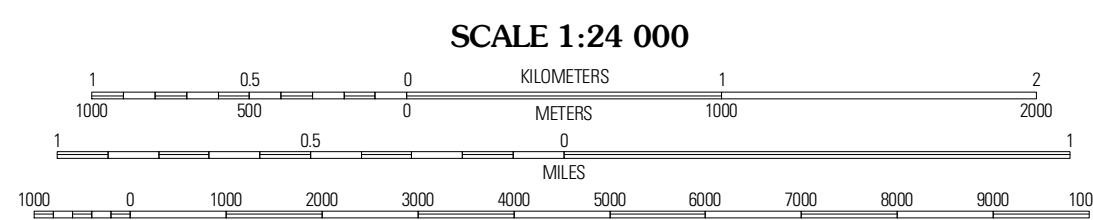
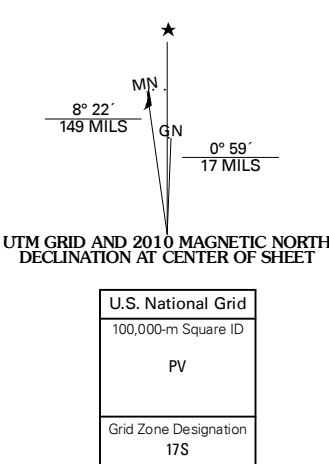




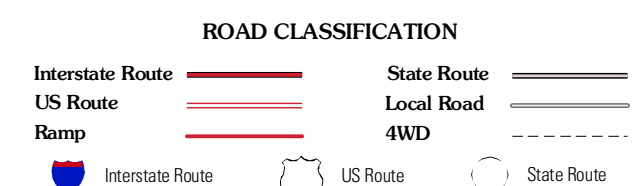
Produced by the United States Geological Survey
North American Datum of 1983 (NAD83)
Roads..... 62006-2010 Tele Atlas
Name..... GNIS, 2008
Hydrography..... National Hydrography Dataset, 2008
Contours..... National Elevation Dataset, 2008



QUADRANGLE LOCATION

Siler City	Siler City NE	Pittsboro
Beav Creek	Goldston	Colon
Putnam	White Hill	Sanford

ADJOINING 7.5' QUADRANGLES



GOLDSTON, NC
2010