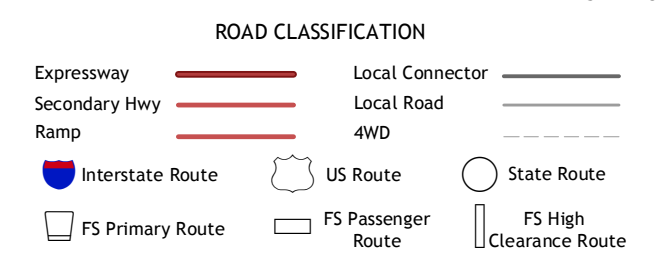
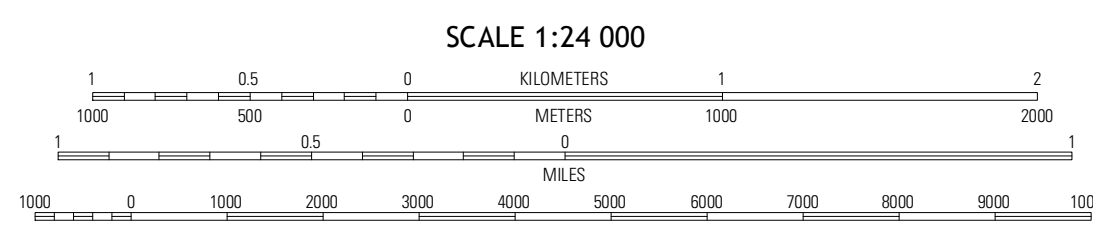
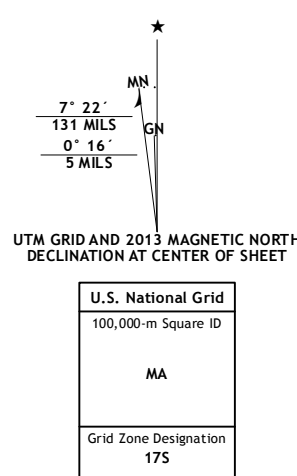


Produced by the United States Geological Survey
North American Datum of 1983 (NAD83)
World Geodetic System of 1984 (WGS84) Projection and
1 000-meter grid: Universal Transverse Mercator, Zone 17S
10 000-foot ticks: North Carolina Coordinate System of 1983,
Virginia Coordinate System of 1983 (south zone)



Check with local Forest Service unit for current travel conditions and restrictions.

QUADRANGLE LOCATION

Whittop Mountain	Trout Dale	Middle Fox Creek
Park	Grassy Creek	Month of Wilson
Warrensville	Jefferson	Laurel Springs

Imagery: N.A.I.P., June 2012
Roads: within US Forest Service Lands with limited Forest Service updates, 2013
Names: GNIS, 2013
Hydrography: National Hydrography Dataset, 2012
Contours: National Elevation Dataset, 2001
Boundaries: Census, IBWC, IBC, USGS, 1972 - 2012

CONTOUR INTERVAL 40 FEET
NORTH AMERICAN VERTICAL DATUM OF 1988
This map was produced to conform with the National Geospatial Program US Topo Product Standard, 2011. A metadata file associated with this product is draft version 0.6.11

GRASSY CREEK, NC-VA
2013