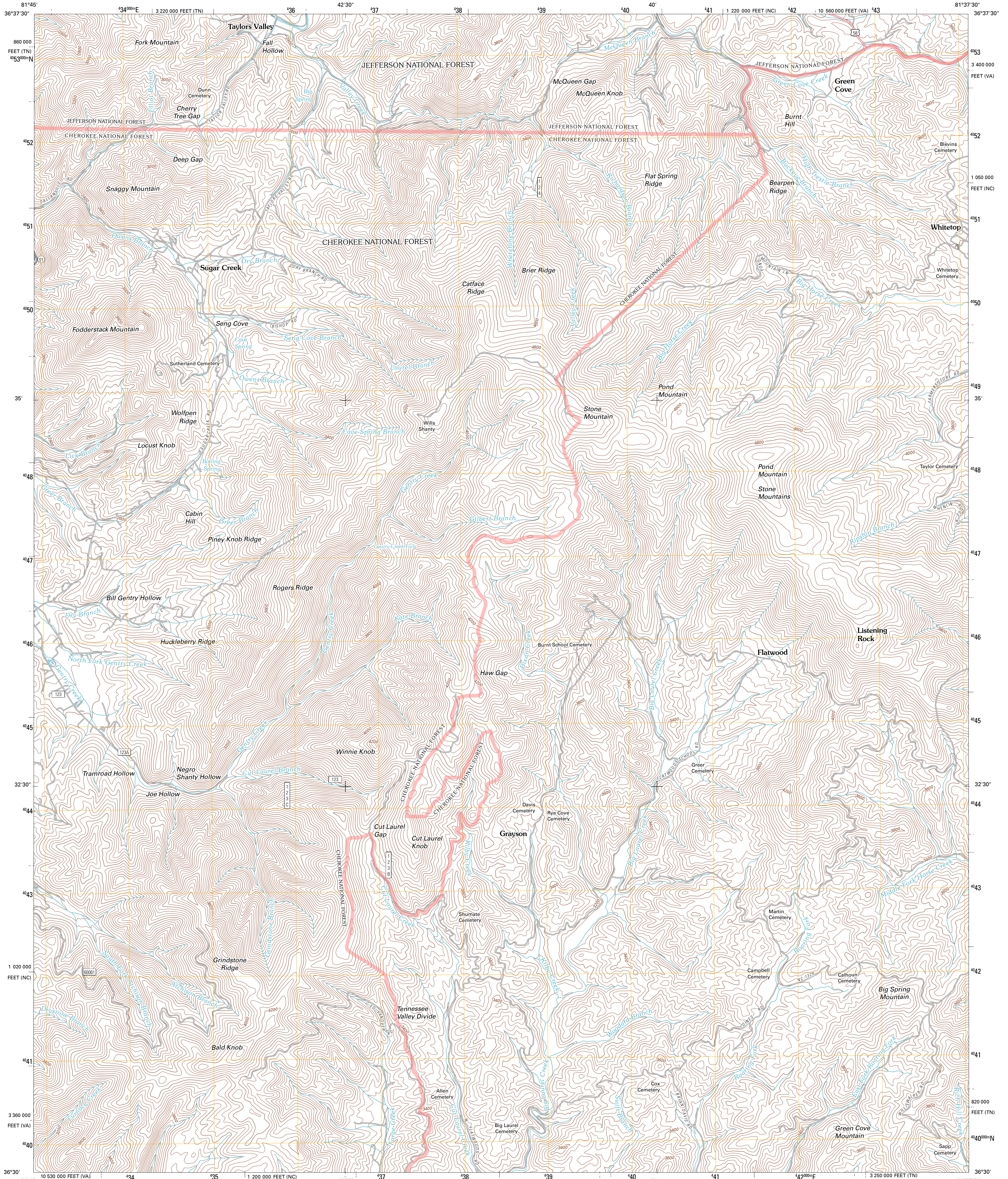




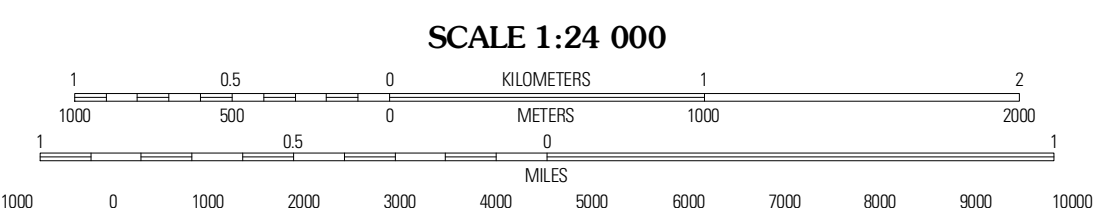
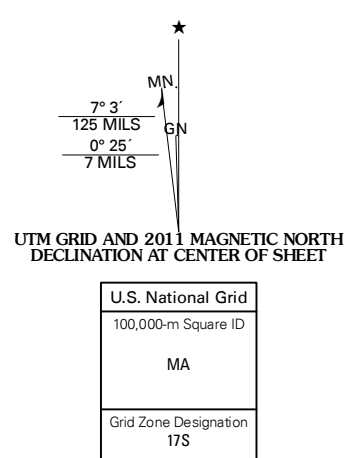
U.S. DEPARTMENT OF THE INTERIOR
U. S. GEOLOGICAL SURVEY



GRAYSON QUADRANGLE
NORTH CAROLINA-TENNESSEE-VIRGINIA
7.5-MINUTE SERIES

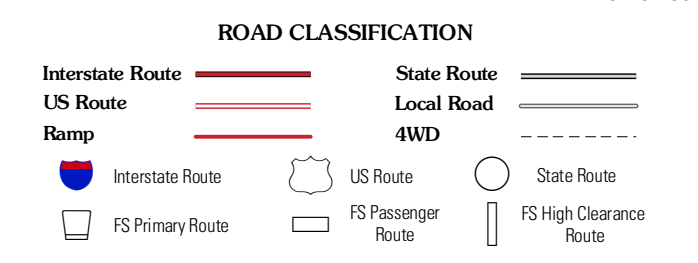


Produced by the United States Geological Survey
North American Datum of 1983 (NAD83)
World Geodetic System of 1984 (WGS84) Projection and
1 000-meter grid; Universal Transverse Mercator, Zone 17S
10 000-foot ticks; Tennessee Coordinate System of 1983,
North Carolina Coordinate System of 1983, Virginia
Coordinate System of 1983 (south zone)



QUADRANGLE LOCATION

| | | |
|-----------------|-------------|------------------|
| Dumacus | Kannock | Whittop Mountain |
| Laurel Blooming | Grayson | Park |
| Mountain City | Baldwin Gap | Warrensville |



Check with local Forest Service unit for current travel conditions and restrictions.

GRAYSON, NC-TN-VA
2011

Imagery: N.A.P., September 2009
Roads: ©2006-2010 Tele Atlas
Roads within US Forest Service Lands: ©FS Topo Data with limited Forest Service updates, 2009
Names: National Hydrography Dataset, 2009
Contours: National Elevation Dataset, 2001

CONTOUR INTERVAL 40 FEET
NORTH AMERICAN VERTICAL DATUM OF 1988
This map was produced to conform with version 0.5.10 of the draft USGS Standards for 7.5-Minute Quadrangle Maps. A metadata file associated with this product is draft version 0.5.12

ADJOINING 7.5 QUADRANGLES