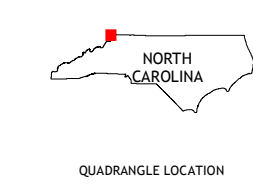
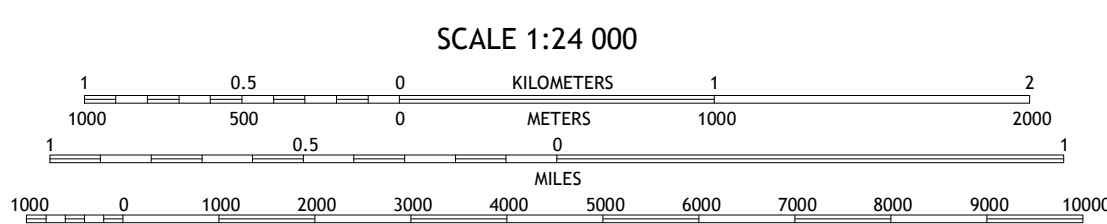



Produced by the United States Geological Survey

North American Datum of 1983 (NAD83) World Geodetic System of 1984 (WGS84) Projection and 1 000-meter grid-Universal Transverse Mercator, Zone 17S This map is not a legal document. Boundaries may be generalized for this map scale. Private lands within government reservations may not be shown. Obtain permission before entering private lands.

Imagery.....NAIP, April 2016 - November 2016  
Roads.....U.S. Census Bureau, 2016 2019  
Roads within US Forest Service Lands.....FSTopo Data with limited Forest Service updates, 2012 - 2016  
Names.....GNIS, 1979 - 2019  
Hydrography.....National Hydrography Dataset, 2002 - 2018  
Contours.....National Elevation Dataset, 2001  
Boundaries.....Multiple sources; see metadata file 2017 - 2018  
Wetlands.....FWS National Wetlands Inventory 1983 - 2001

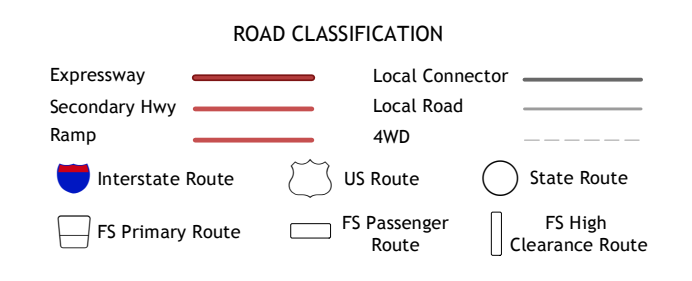


QUADRANGLE LOCATION

1	2	3
4	5	6
7	8	9

ADJOINING QUADRANGLES

- 1 Damascus
- 2 Koma-rock
- 3 Whitetop Mountain
- 4 Laurel Blooming
- 5 Park
- 6 Mountain City
- 7 Baldwin Gap
- 8 Warrensville



Check with local Forest Service unit for current travel conditions and restrictions.

**GRAYSON, NC, TN, VA**  
2019

