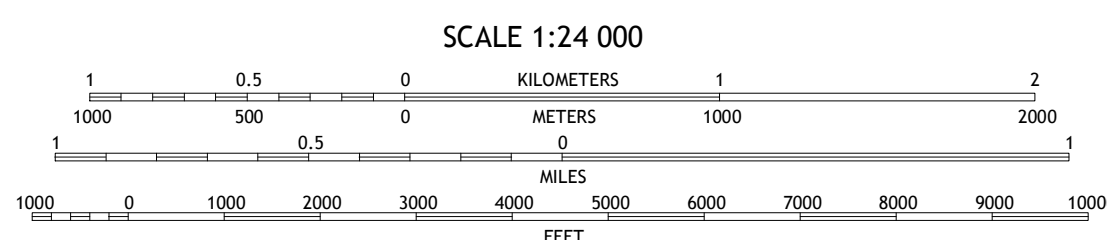
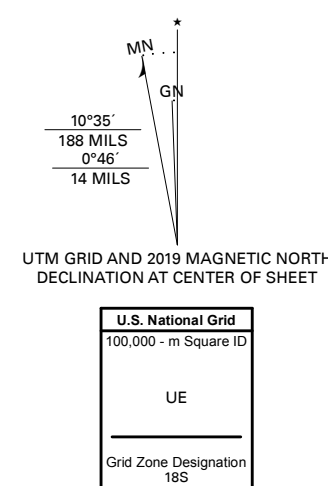


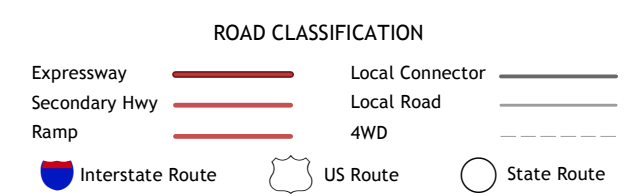
Produced by the United States Geological Survey  
North American Datum of 1983 (NAD83)  
World Geodetic System of 1984 (WGS84)  
Projection and 1 000-meter grid: Universal Transverse Mercator, Zone 18S  
This map is not a legal document. Boundaries may be generalized for this map scale. Private lands within government reservations may not be shown. Obtain permission before entering private lands.  
Imagery: N.A.I.P., September 2016 - November 2016  
Roads: U.S. Census Bureau, Not Available  
Names: GHS, 1980 - 1992  
Hydrography: National Hydrography Dataset, 2005 - 2018  
Contours: National Elevation Dataset, Not Available  
Boundaries: Multiple sources; see metadata file 2018  
Wetlands: FWS National Wetlands Inventory Not Available



ADJOINING QUADRANGLES

1	2	3
4	5	6
7	8	

1 Scranton  
2 Swanquarter  
3 New Holland  
4 Pamlico Point  
5 Bluff Point  
6 Little Fishing Point  
7 Pamlico Sound 1 (All Water)  
8 Pamlico Sound 2 (All Water)



CONTOURS NOT PRESENT BECAUSE AVAILABLE ELEVATION DATA DO NOT MEET ACCURACY REQUIREMENTS  
This map was produced to conform with the National Geospatial Program US Topo Product Standard, 2011. A metadata file associated with this product is draft version 0.6.18

